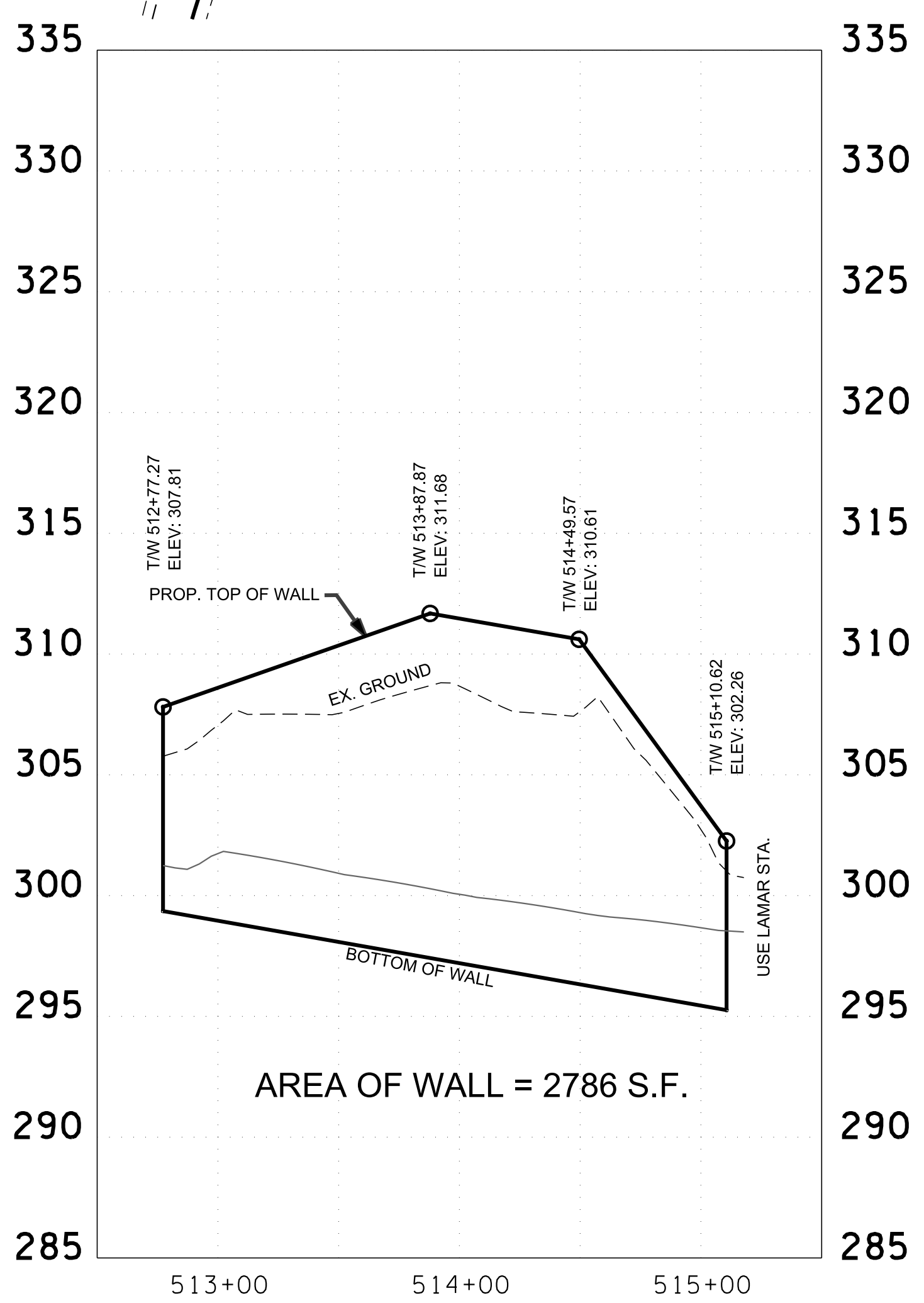
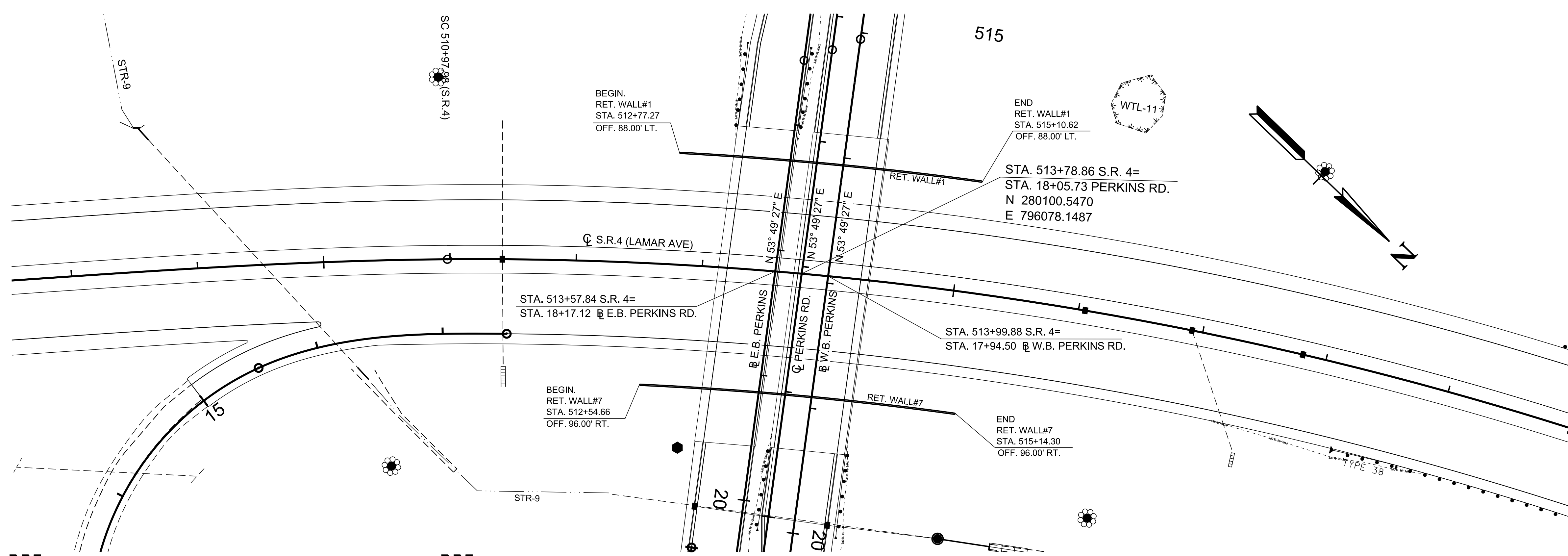


TYPE	YEAR	PROJECT NO.	SHEET NO.
ROW	2020	STP/NH-4(6)	R1
PIH	2026	STP/NH-4(6)	R1

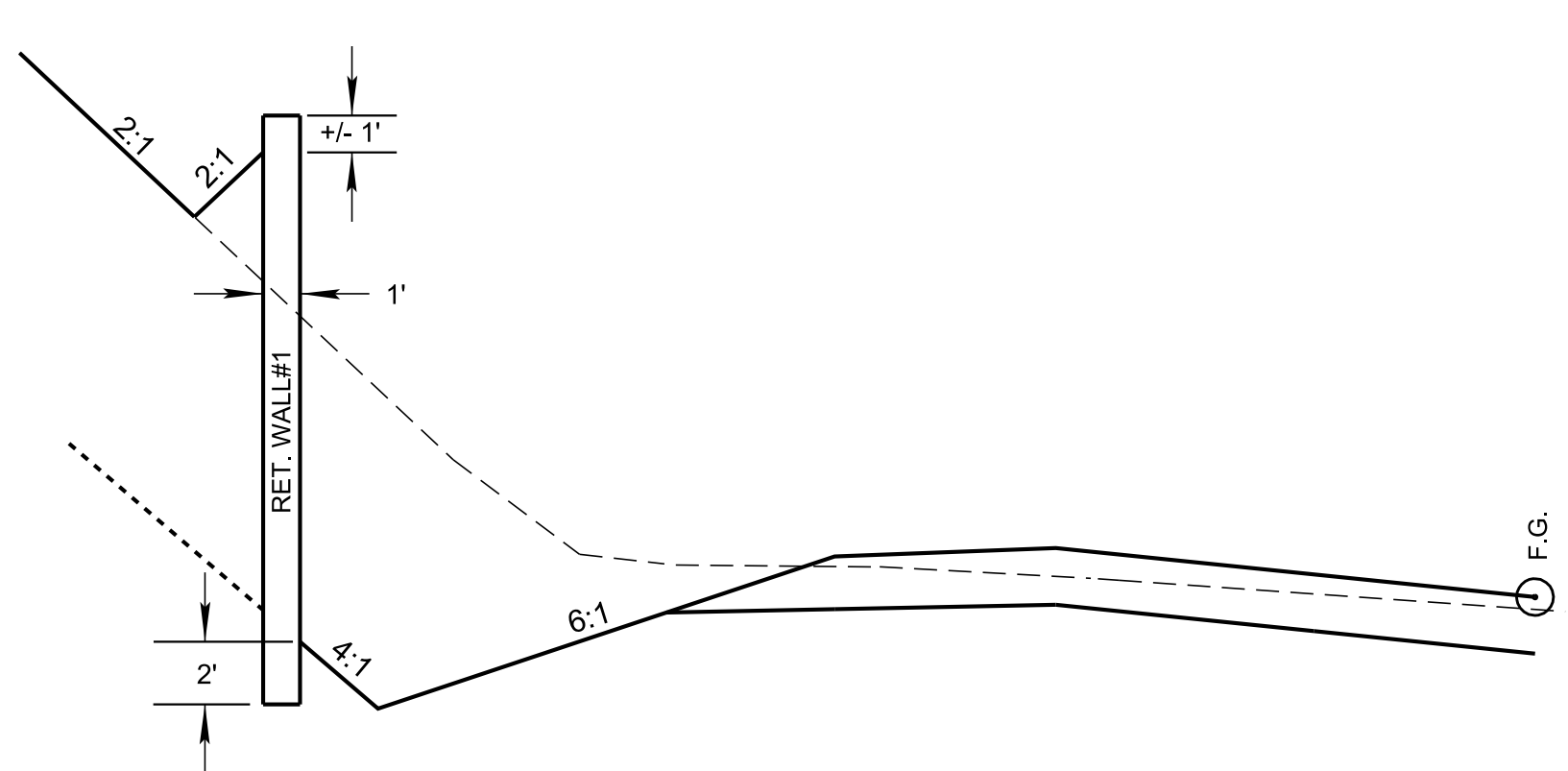
REV. 02-25-26: ADDED SHEET & WALL.



WALL PROFILE  
1"=50'H & 1"=5'V

WALL PLAN  
1"=50'

STA. (SR-4)	OFFSET (SR-4)	F.G. AT FACE OF WALL/ TOP OF WALL
512+77.27	88.00'	307.81
513+87.87	88.00'	311.68
514+49.57	88.00'	310.61
515+10.62	88.00'	302.26



LAMAR TYPICAL  
SECTION  
N.T.S.

PLAN  
IN  
HAND

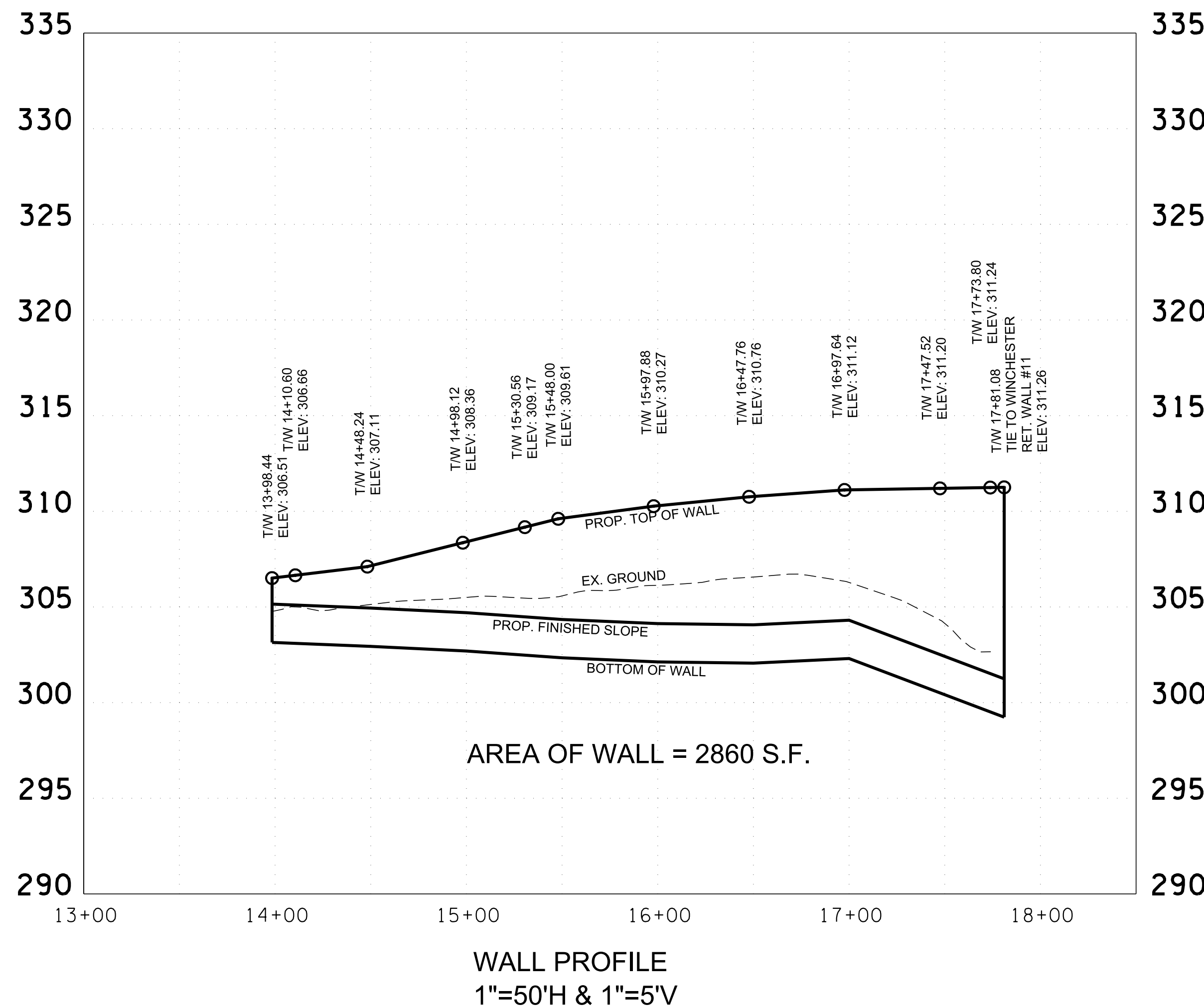
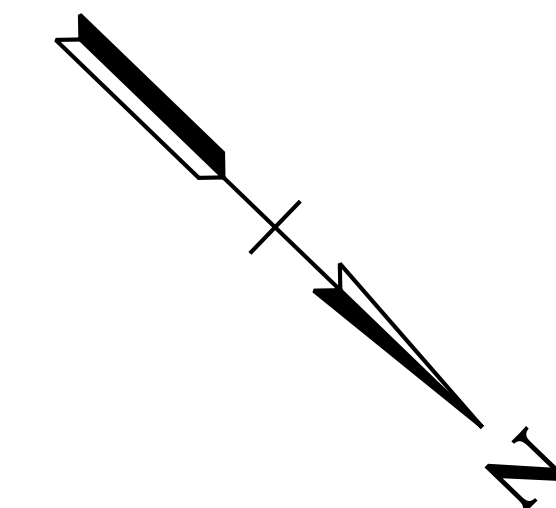
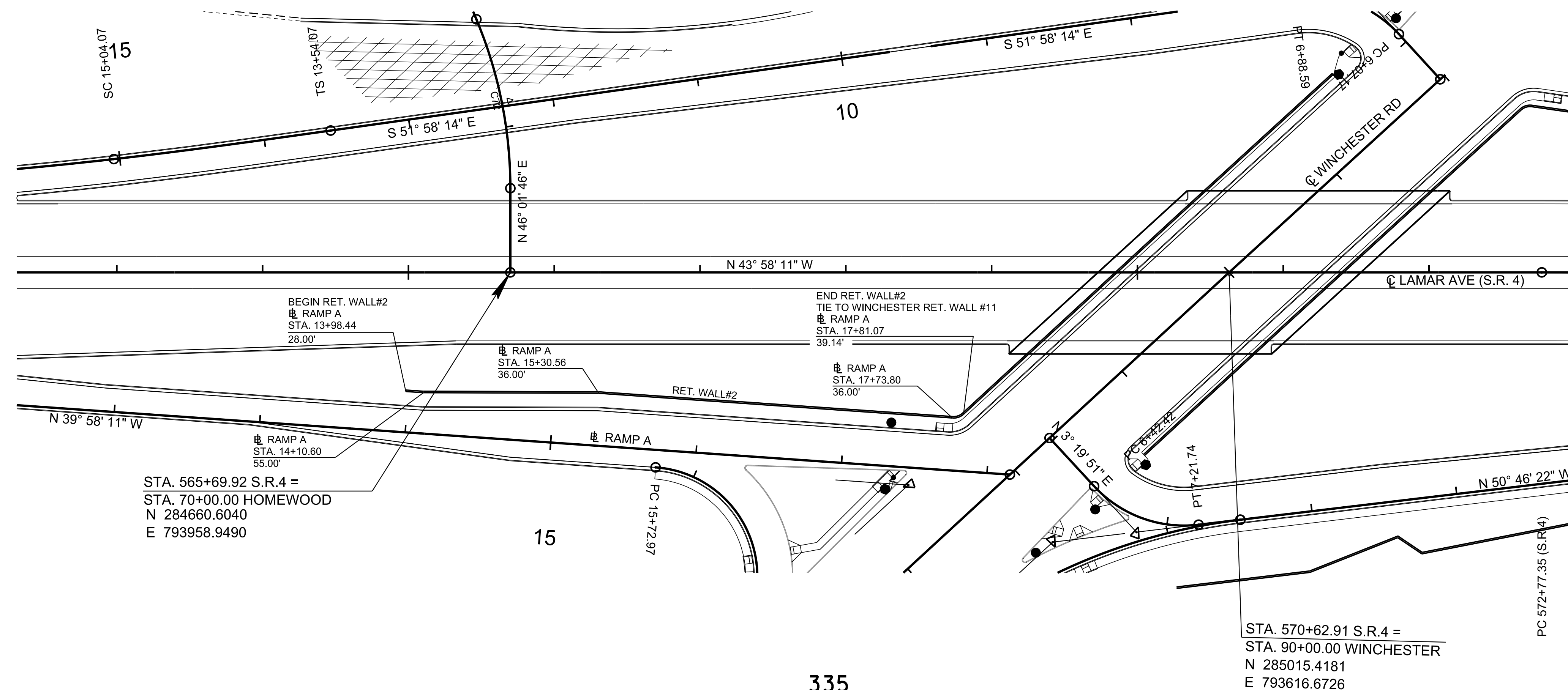
STATE OF TENNESSEE  
DEPARTMENT OF TRANSPORTATION

RETAINING WALL  
CONCEPTUAL DWG.  
WALL 1

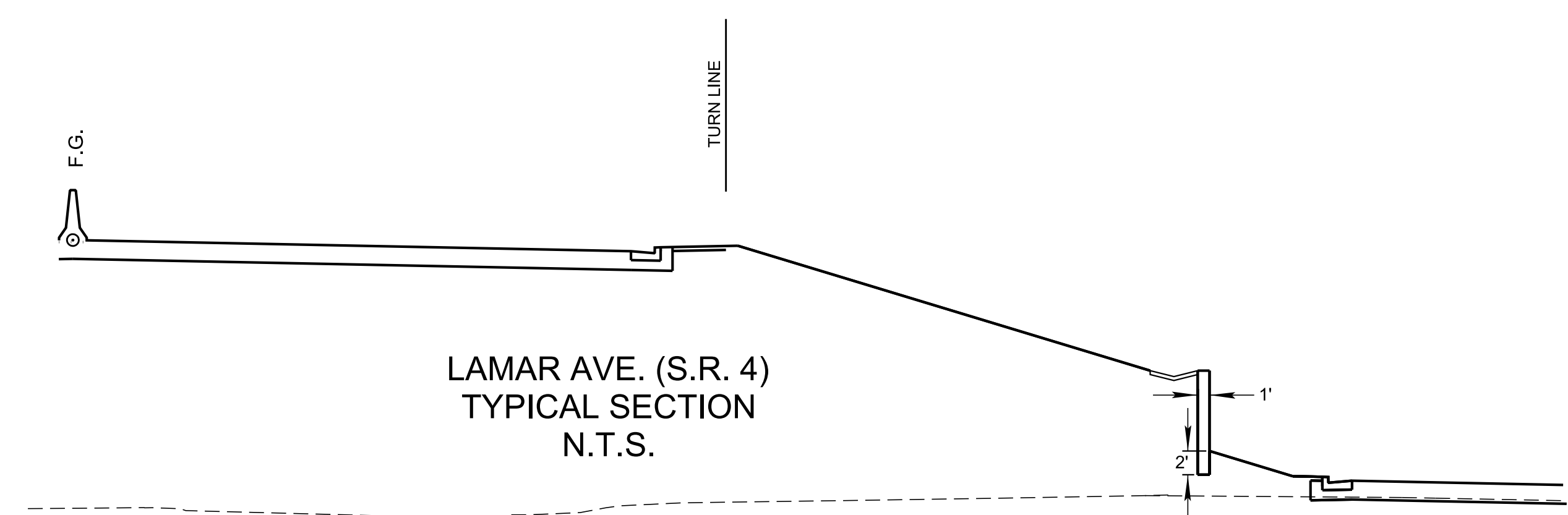
3/10/2026 12:52:23 PM P:\0000\_01000\0078240020\_SR-4\_(Lamar\_Ave)\THY\24021 Lamar Corridor AltMicrostation\RETAINING WALL SHEETS-Perkins.dgn

TYPE	YEAR	PROJECT NO.	SHEET NO.
ROW	2020	STP/NH-4(6)	R2
PIH	2026	STP/NH-4(6)	R2

REV. 07-15-25: SHEET REVISED DUE TO DESIGN CHANGES ON PROJECT.  
REV. 02-25-26: REVISED WALL.



STA. (BL RAMP A)	F.G. AT FACE OF WALL/TOP OF WALL	OFFSET (BL RAMP A)
13+98.44	306.51	28.00'
14+10.60	306.66	28.00'
14+48.24	307.11	30.51'
14+98.12	308.36	33.84'
15+30.56	309.17	36.00'
15+48.00	309.61	36.00'
15+97.88	310.27	36.00'
16+47.76	310.76	36.00'
16+97.64	311.12	36.00'
17+47.52	311.20	36.00'
17+73.80	311.24	36.00'
17+81.08	311.26	39.14'



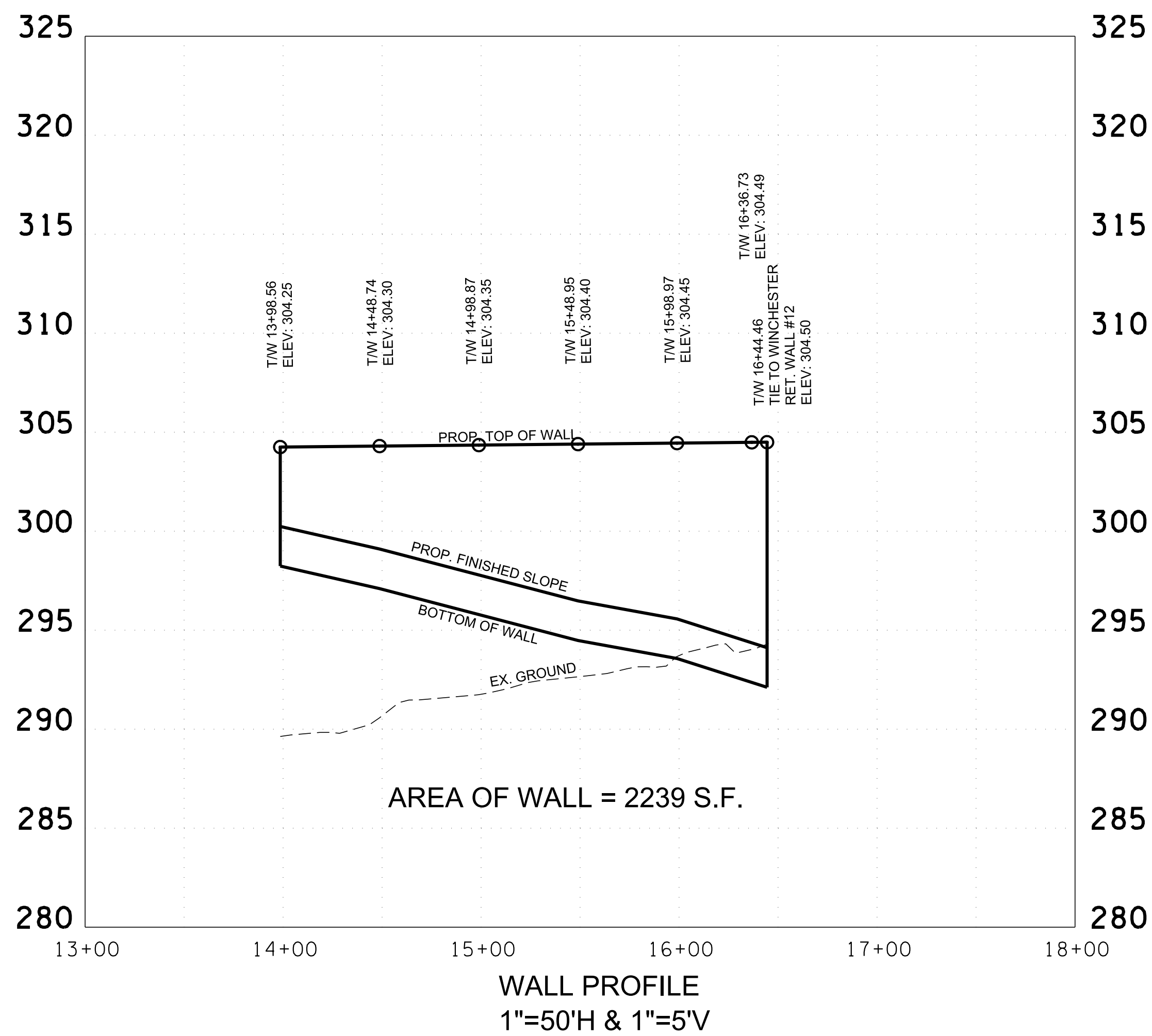
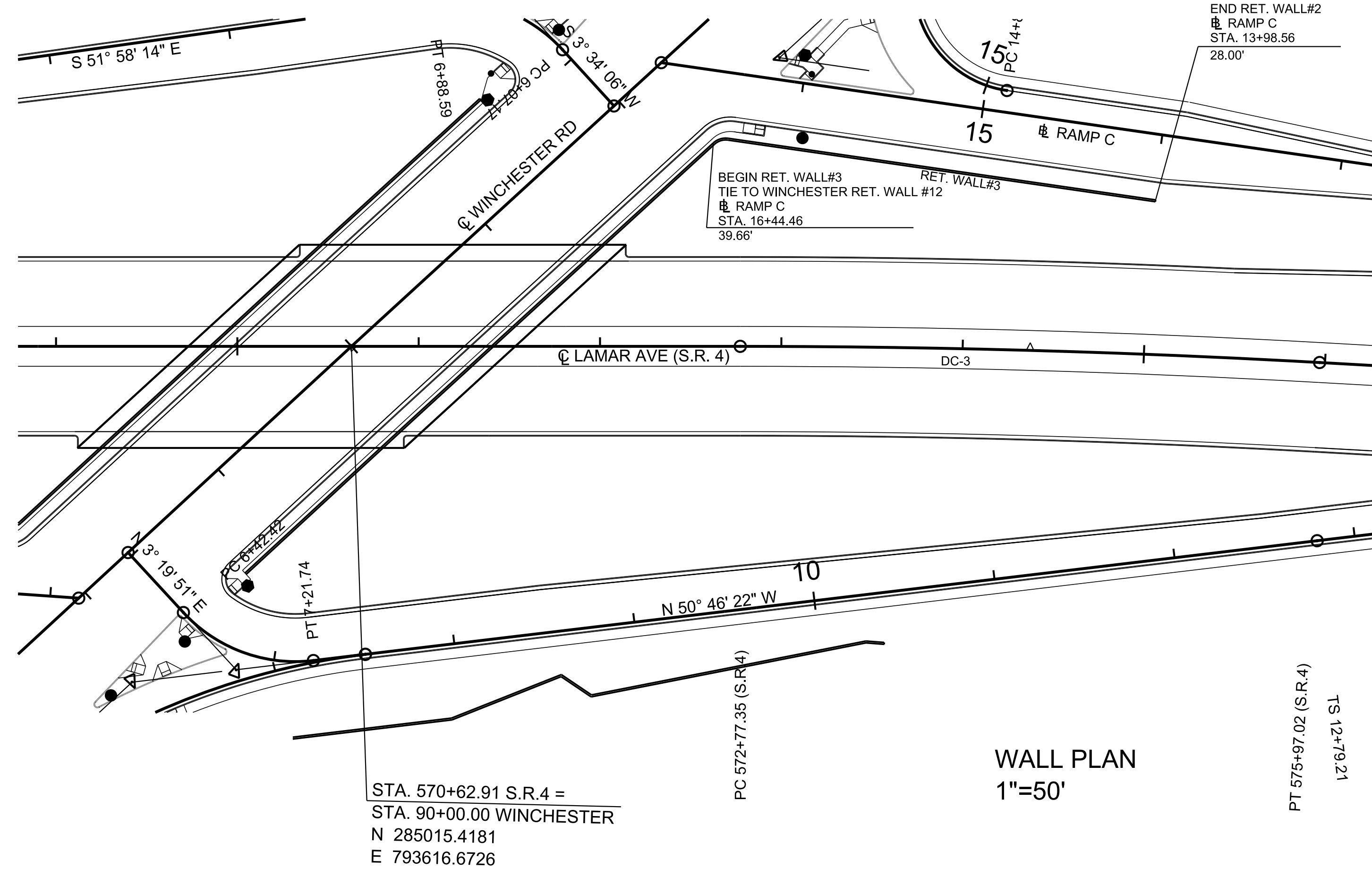
PLAN  
IN  
HAND

STATE OF TENNESSEE  
DEPARTMENT OF TRANSPORTATION

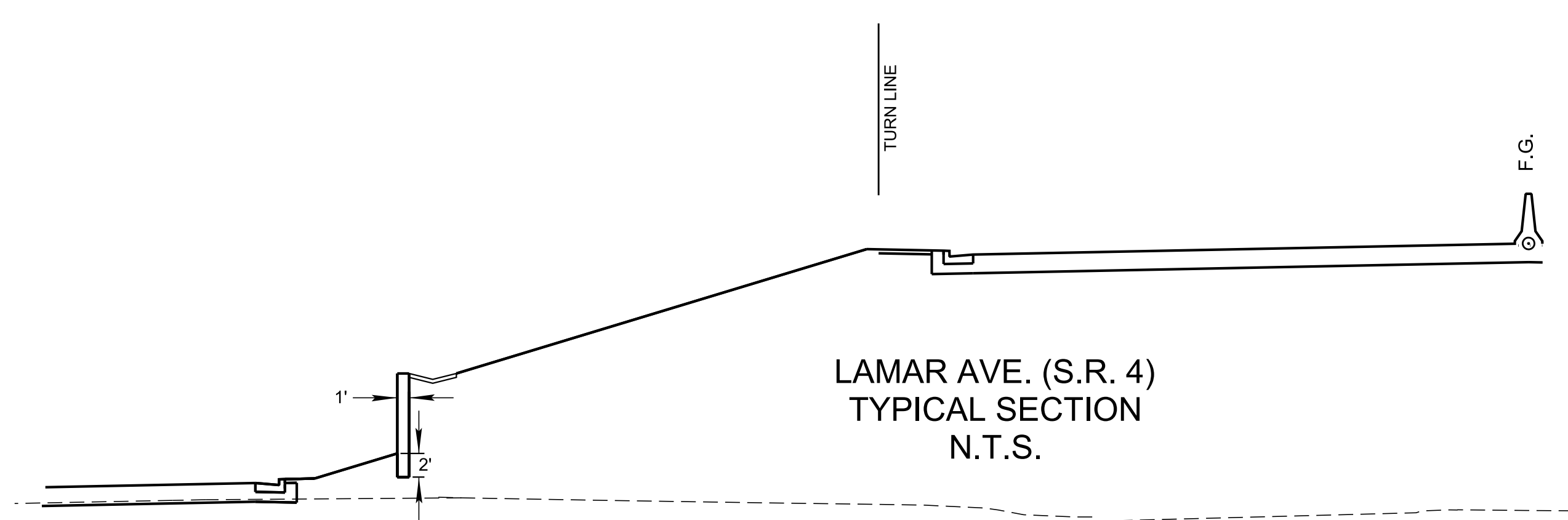
RETAINING WALL  
CONCEPTUAL DWG.  
WALL 2

TYPE	YEAR	PROJECT NO.	SHEET NO.
ROW	2020	STP/NH-4(6)	R3
PIH	2026	STP/NH-4(6)	R3

REV. 07-15-25: SHEET REVISED DUE TO DESIGN CHANGES ON PROJECT.  
REV. 02-25-26: REVISED WALL.



STA. (BL RAMP C)	F.G. AT FACE OF WALL/TOP OF WALL	OFFSET (BL RAMP C)
13+98.56	304.25	36.00'
14+48.74	304.30	36.00'
14+98.87	304.35	36.00'
15+48.95	304.40	36.00'
15+98.97	304.45	36.00'
16+36.73	304.49	36.00'
16+44.46	304.50	39.66'



PLAN  
IN  
HAND

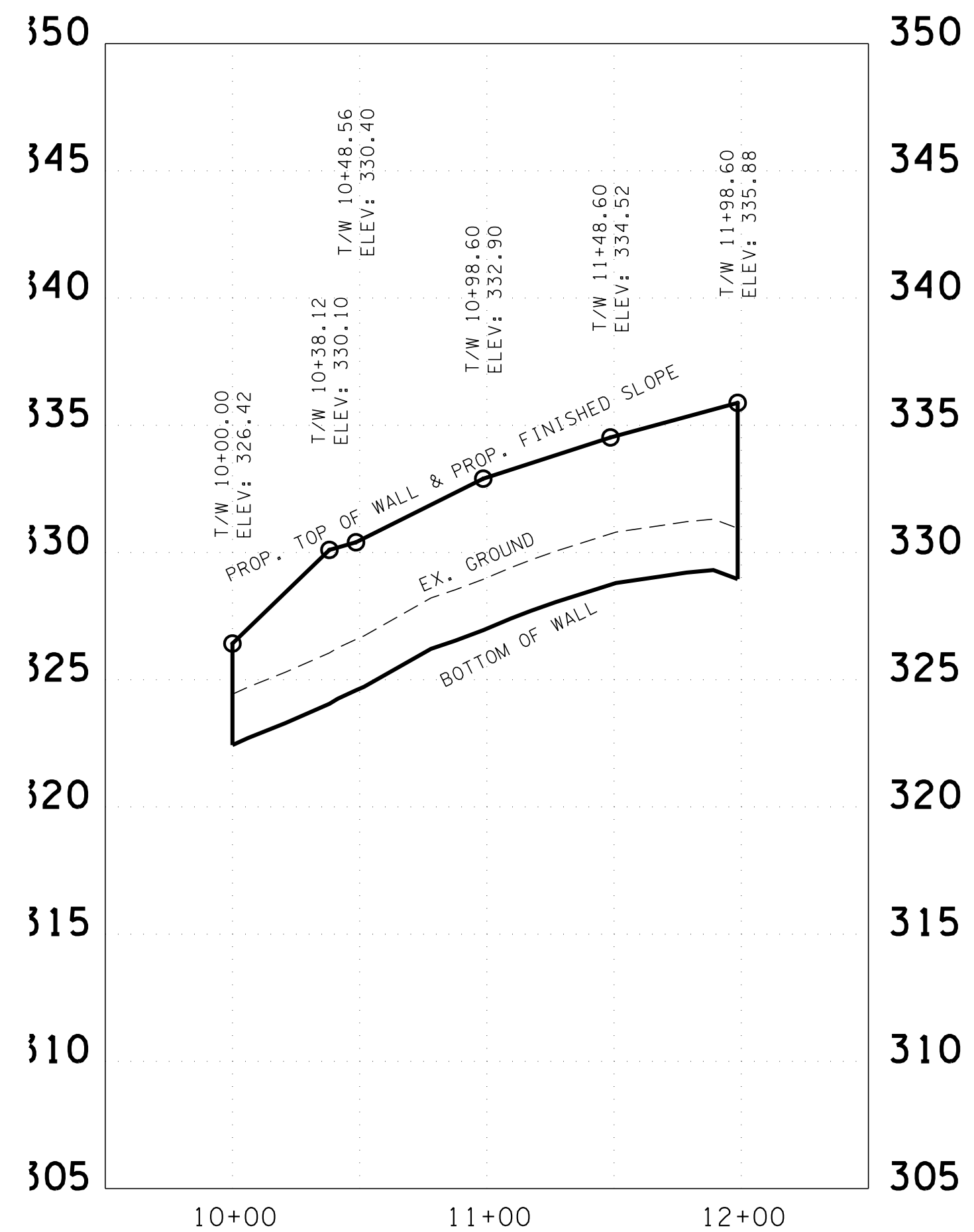
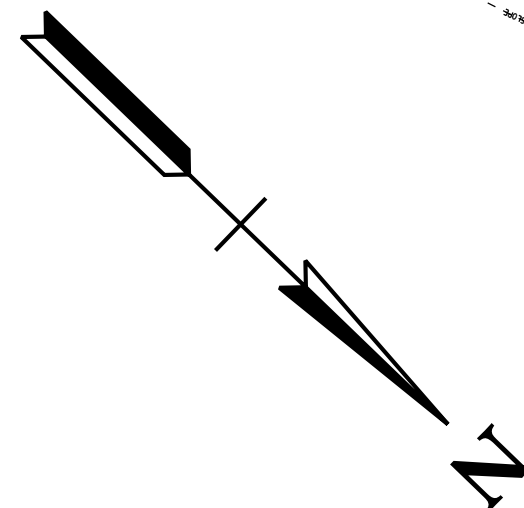
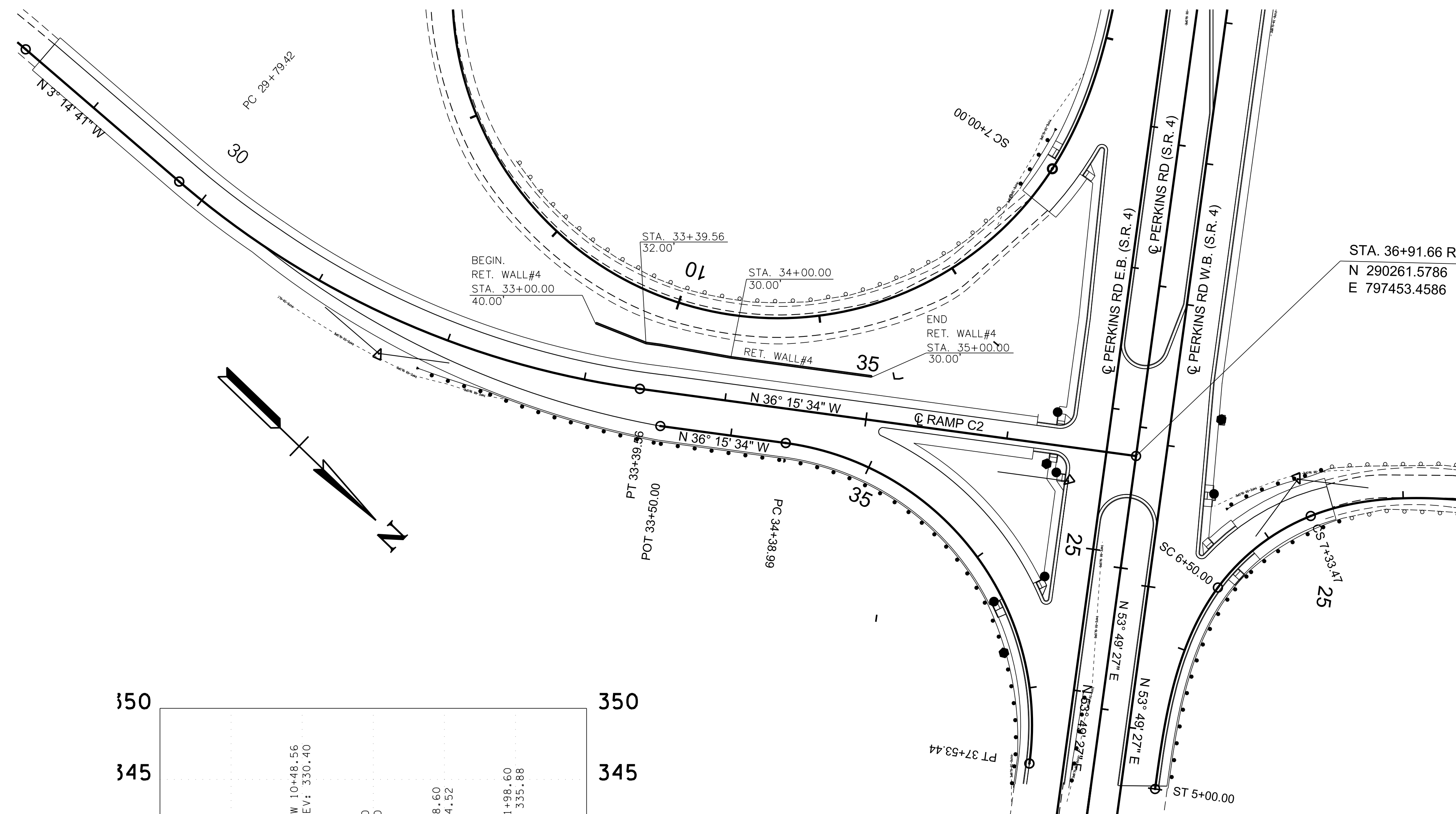
STATE OF TENNESSEE  
DEPARTMENT OF TRANSPORTATION

RETAINING WALL  
CONCEPTUAL DWG.  
WALL 3

3/10/2026 12:52:28 PM P:\0000\_0100\0078240020\_SR-4\_(Lamar\_Ave)\THY\24021 Lamar Corridor AltMicrostation\RETAINING WALL SHEETS-WIN.dgn

TYPE	YEAR	PROJECT NO.	SHEET NO.
ROW	2020	STP/NH-4(6)	R4
PIH	2025	STP/NH-4(6)	R4

REV. 07-15-25: SHEET REVISED DUE TO DESIGN CHANGES ON PROJECT.

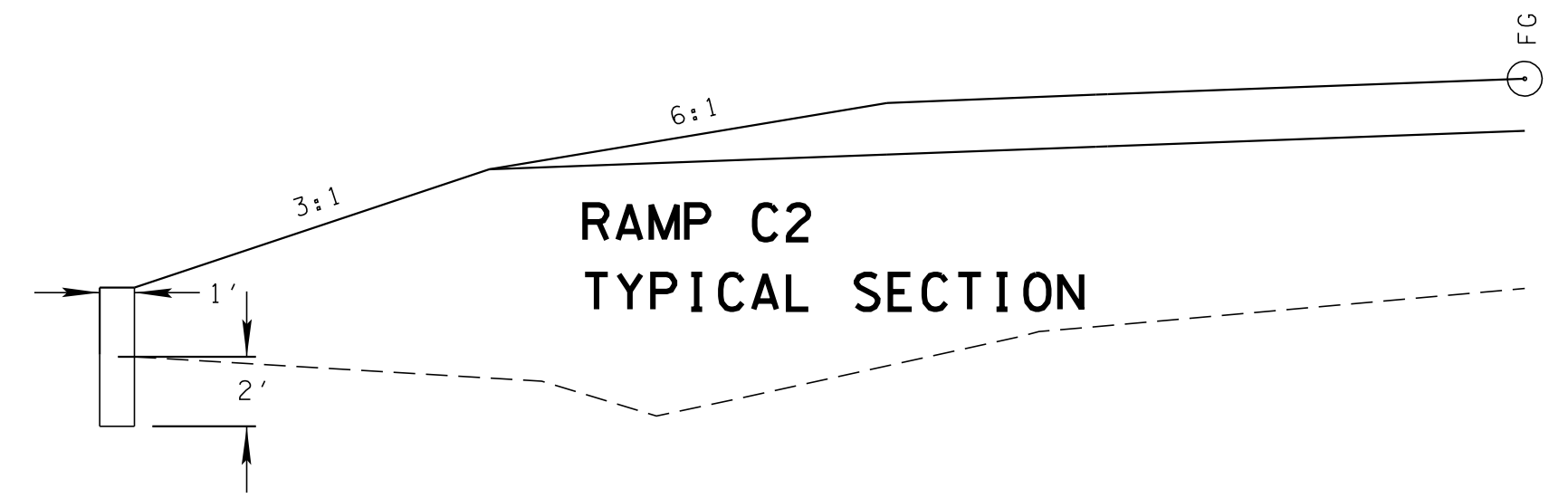


**WALL PROFILE**  
1"=50'H & 1"=5'V

**WALL PLAN**  
1"=50'

STA.	STA. (S.R. 4)	F.G. (S.R. 4)	F.G. AT FACE OF WALL/TOP OF WALL	OFFSET (S.R. 4)
10+00.00	33+00.00	326.20	326.42	40.00
10+38.12	33+39.56	327.01	330.10	32.00
10+48.56	33+50.00	328.06	330.40	32.00
10+98.60	34+00.00	329.33	332.90	30.00
11+48.60	34+50.00	330.82	334.52	30.00
11+98.60	35+00.00	332.43	335.88	30.00

AREA OF WALL = 1140 S.F.  
PARAPET LENGTH = 200 L.F.



PLAN  
IN  
HAND

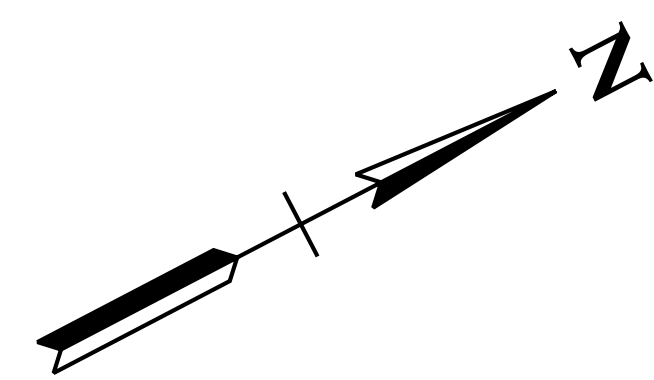
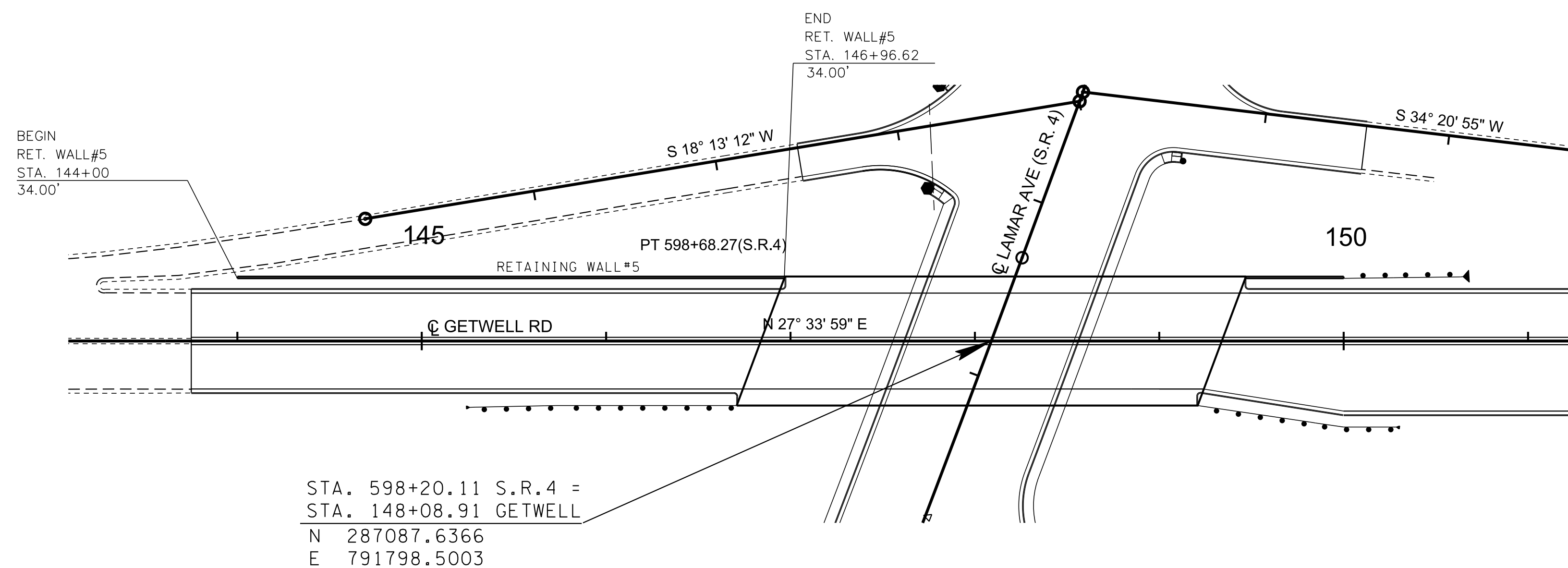
STATE OF TENNESSEE  
DEPARTMENT OF TRANSPORTATION

RETAINING WALL  
CONCEPTUAL DWG.  
WALL 4

3/10/2026 12:52:33 PM P:\0000\_0100\0078240020\_SR-4\_(Lamar\_Ave)\THY\24021 Lamar Corridor AIT\Microstation\RETAINING WALL SHEETS-RAINES.dgn

TYPE	YEAR	PROJECT NO.	SHEET NO.
ROW	2020	STP/NH-4(6)	R5
PIH	2026	STP/NH-4(6)	R5

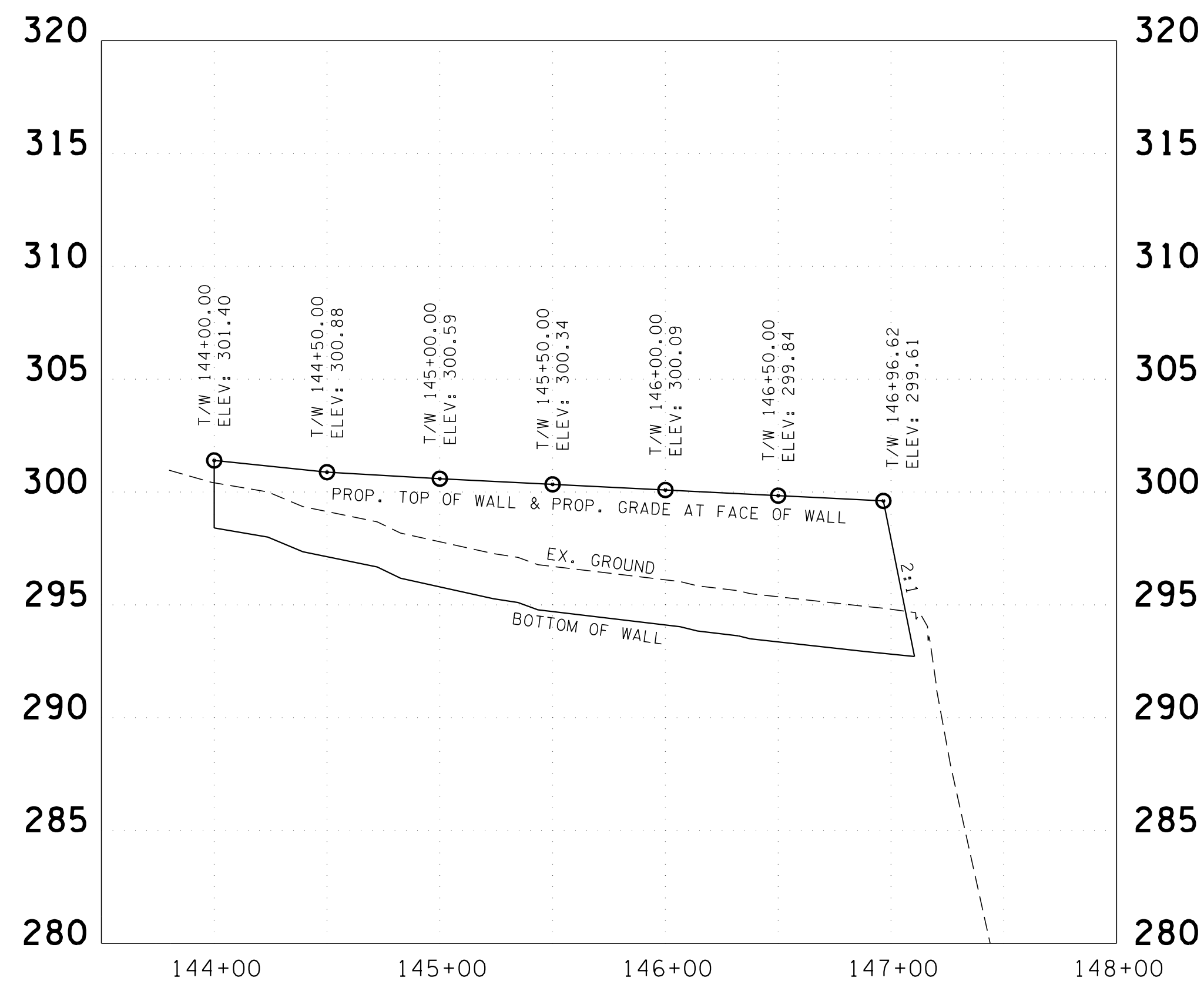
REV. 07-15-25: SHEET REVISED DUE TO DESIGN CHANGES ON PROJECT.  
 REV. 02-25-26: REVISED WALL.



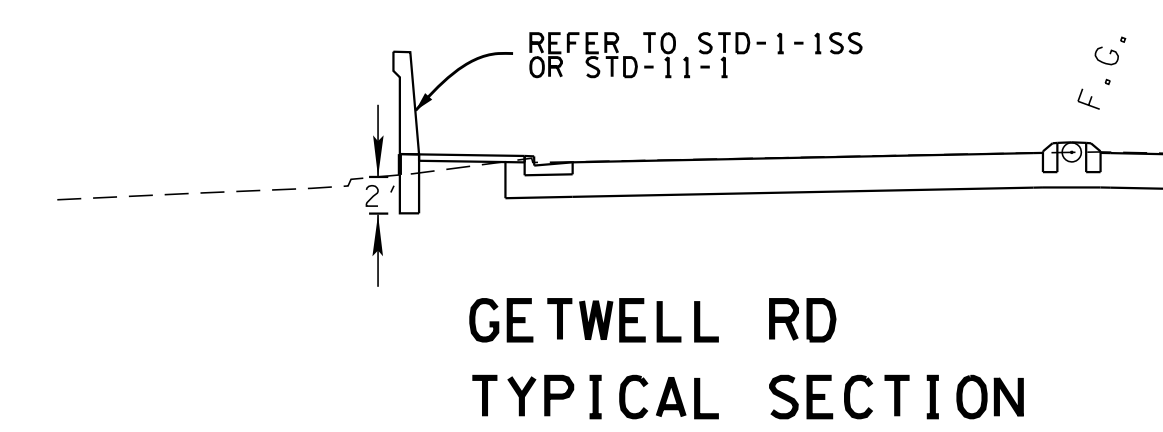
AREA OF WALL = 1596 S.F.  
 PARAPET LENGTH = 297 L.F.

WALL PLAN  
 1"=50'

STA. (GETWELL)	F.G. (GETWELL)	F.G. AT FACE OF WALL/TOP OF WALL	OFFSET (GETWELL)
144+00.00	301.51	301.40	34.00
144+50.00	300.98	300.88	34.00
145+00.00	300.70	300.59	34.00
145+50.00	300.45	300.34	34.00
146+00.00	300.20	300.09	34.00
146+50.00	299.95	299.84	34.00
146+96.62	299.72	299.61	34.00



WALL PROFILE  
 1"=50'H & 1"=5'V



PLAN  
 IN  
 HAND

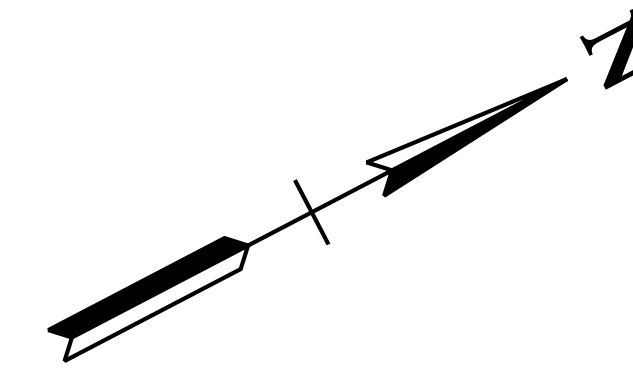
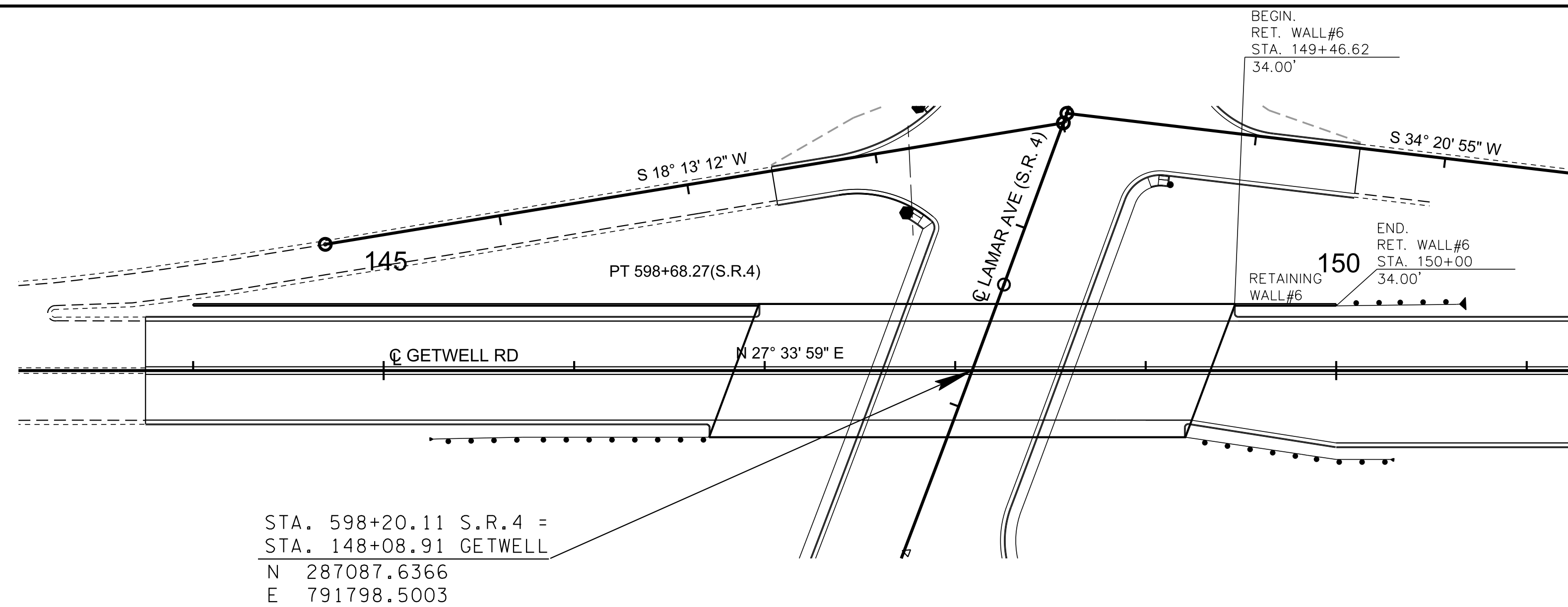
STATE OF TENNESSEE  
 DEPARTMENT OF TRANSPORTATION

RETAINING WALL  
 CONCEPTUAL DWG.  
 WALL 5

3/10/2026 12:52:35 PM P:\0000\_0100\0078240020\_SR-4\_(Lamar\_Ave)\THY\24021 Lamar Corridor AltMicrostation\RETAINING WALL SHEETS-GETWELL.dgn

TYPE	YEAR	PROJECT NO.	SHEET NO.
ROW	2020	STP/NH-4(6)	R6
PIH	2026	STP/NH-4(6)	R6

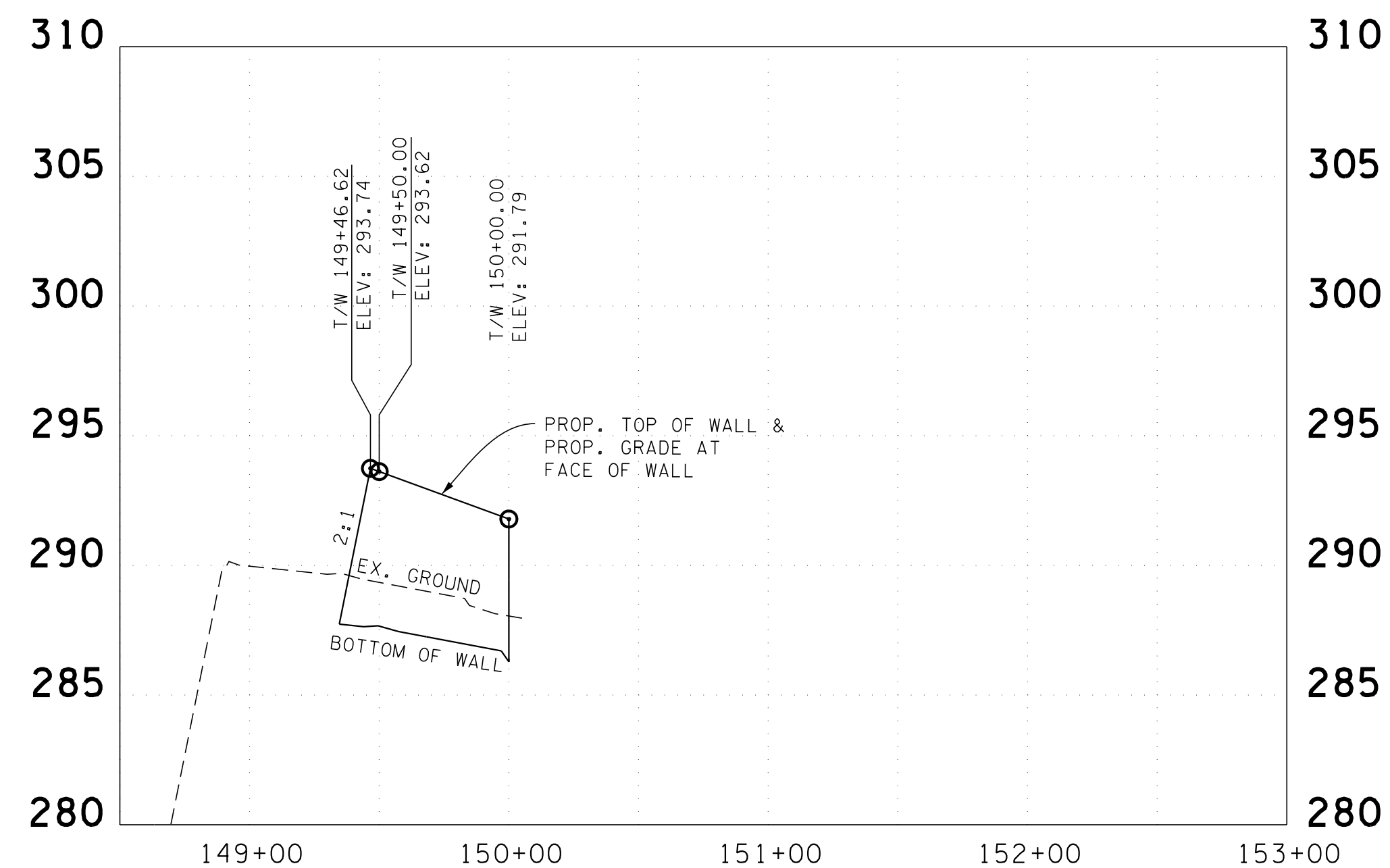
REV. 07-15-25: SHEET REVISED DUE TO DESIGN CHANGES ON PROJECT.  
REV. 02-25-26: REVISED WALL.



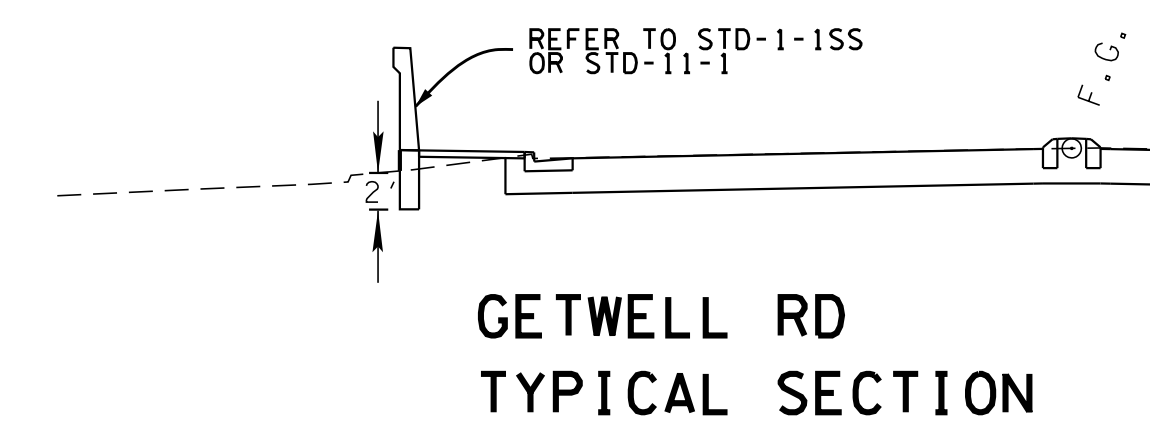
AREA OF WALL = 337 S.F.  
PARAPET LENGTH = 54 L.F.

STA. (GETWELL)	F.G. (GETWELL)	F.G. AT FACE OF WALL/TOP OF WALL	OFFSET (GETWELL)
149+46.62	293.85	293.74	34.00
149+50.00	293.73	293.62	34.00
150+00.00	291.90	291.79	34.00

WALL PLAN  
1" = 50'



WALL PROFILE  
1" = 50' H & 1" = 5' V



GETWELL RD  
TYPICAL SECTION

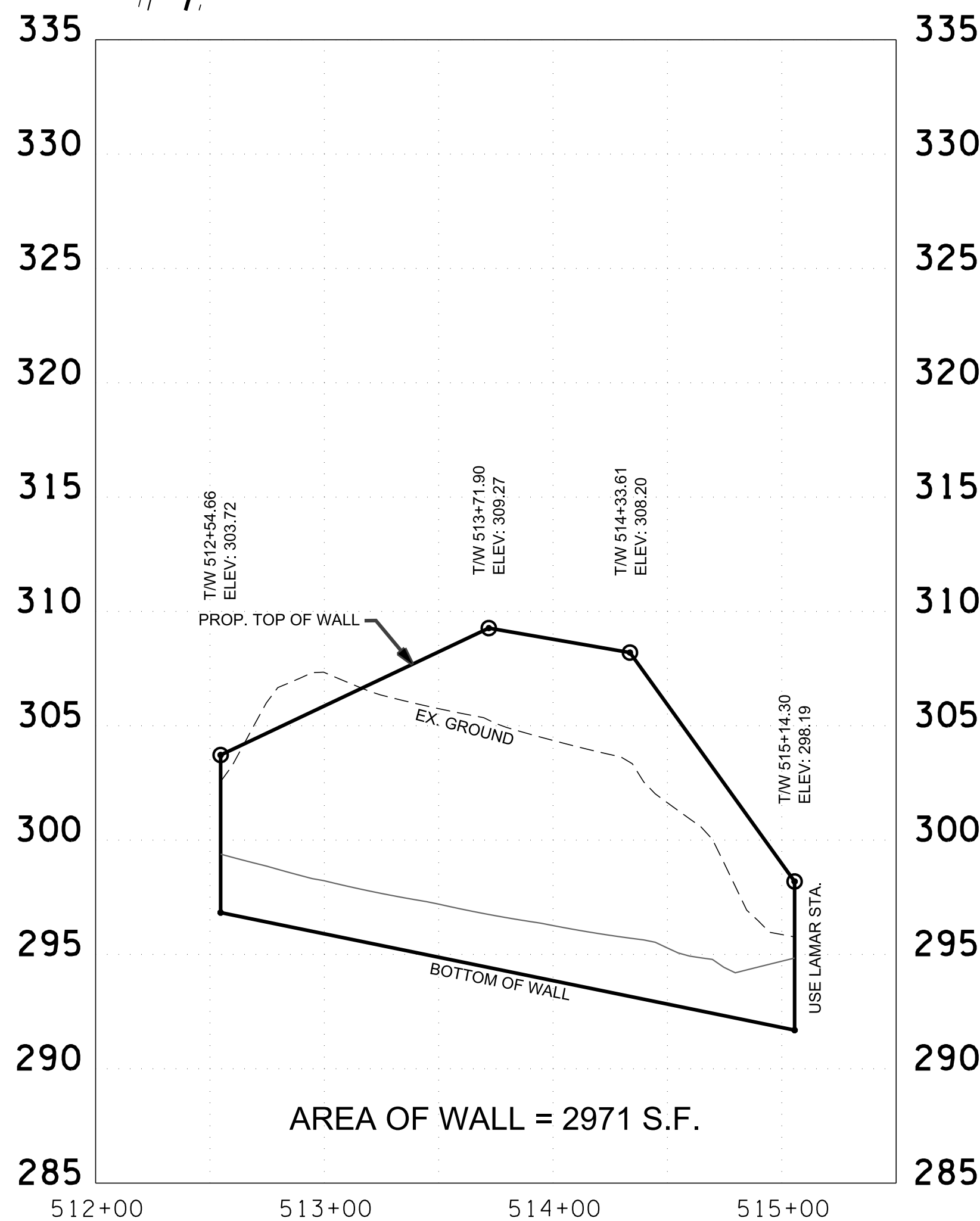
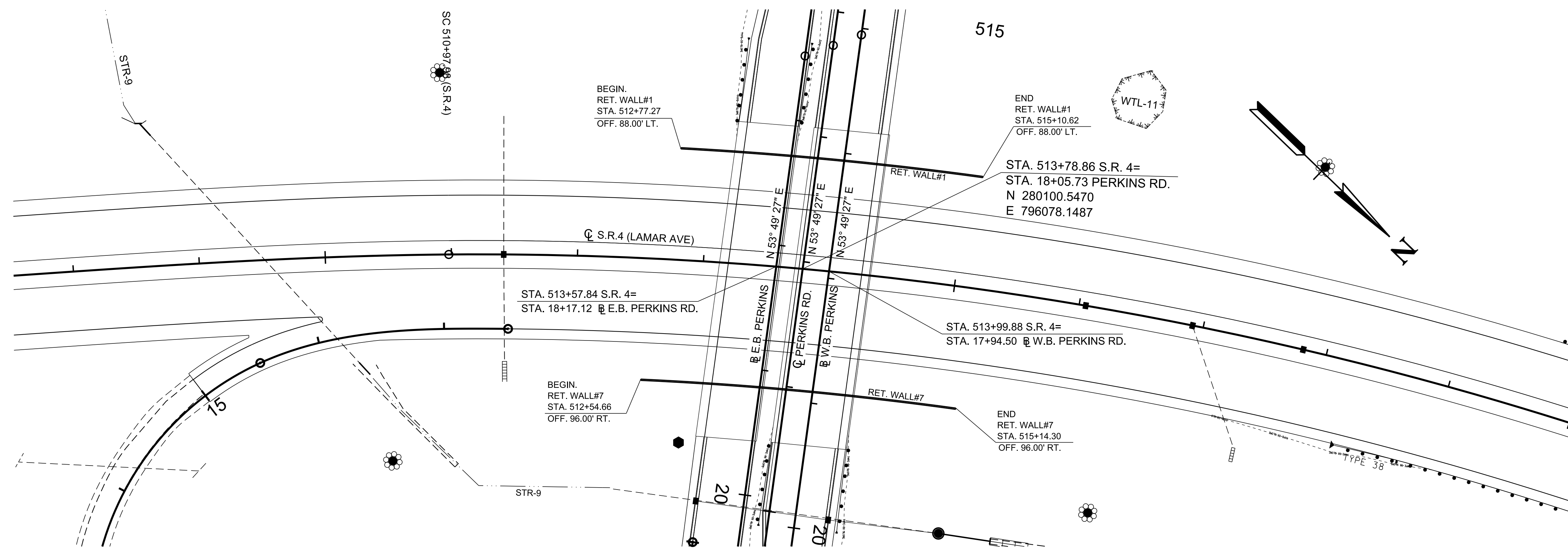
PLAN  
IN  
HAND

STATE OF TENNESSEE  
DEPARTMENT OF TRANSPORTATION

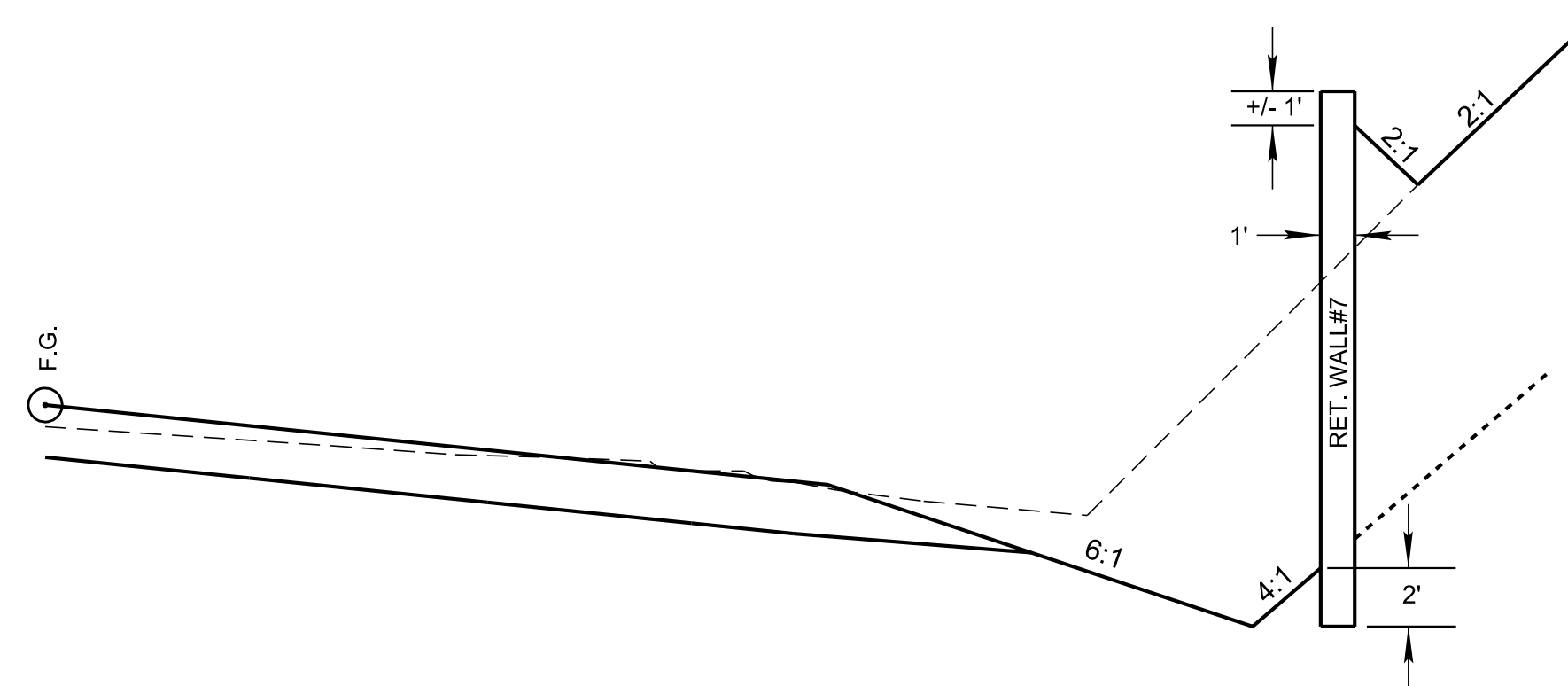
RETAINING WALL  
CONCEPTUAL DWG.  
WALL 6

TYPE	YEAR	PROJECT NO.	SHEET NO.
ROW	2020	STP/NH-4(6)	R7
PIH	2026	STP/NH-4(6)	R7

REV. 02-25-26: ADDED SHEET & WALL.



STA (SR-4)	OFFSET (SR-4)	F.G. AT FACE OF WALL/ TOP OF WALL
512+54.66	96.00	303.72
513+71.90	96.00	309.27
514+33.61	96.00	308.20
515+14.03	96.00	298.19

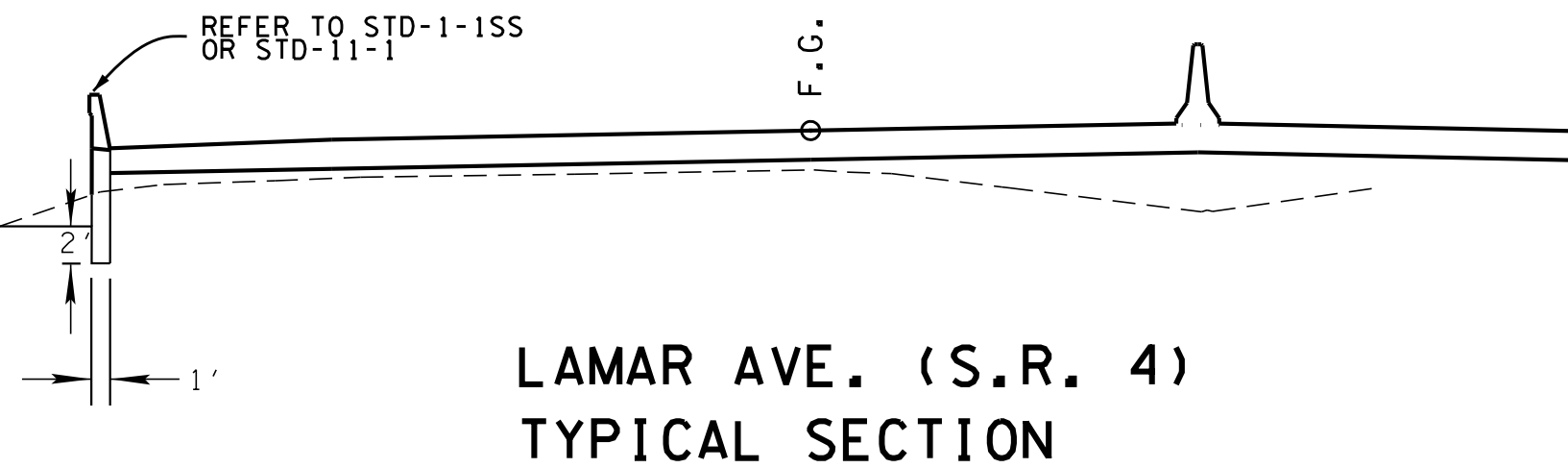
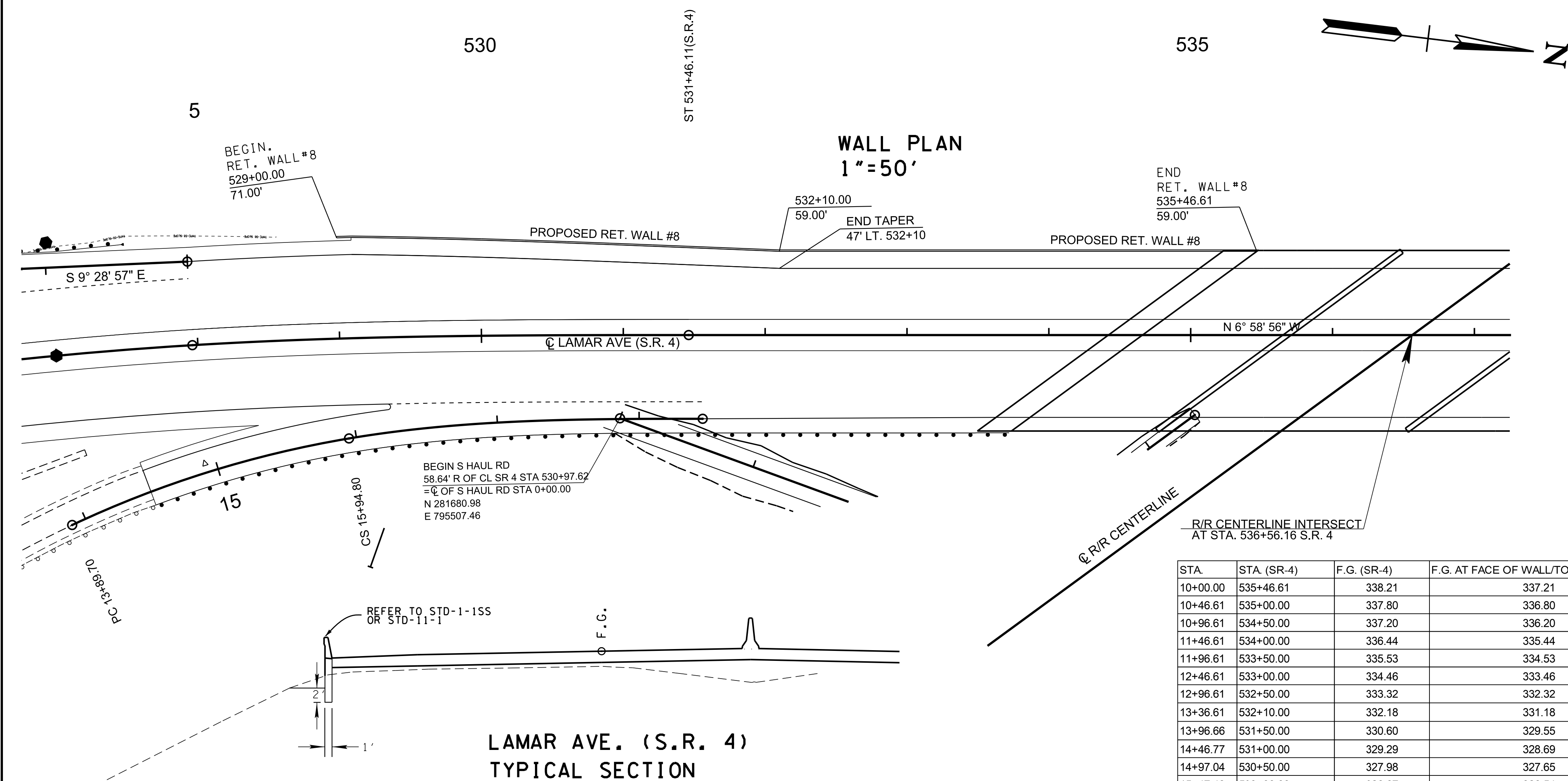


PLAN  
IN  
HAND

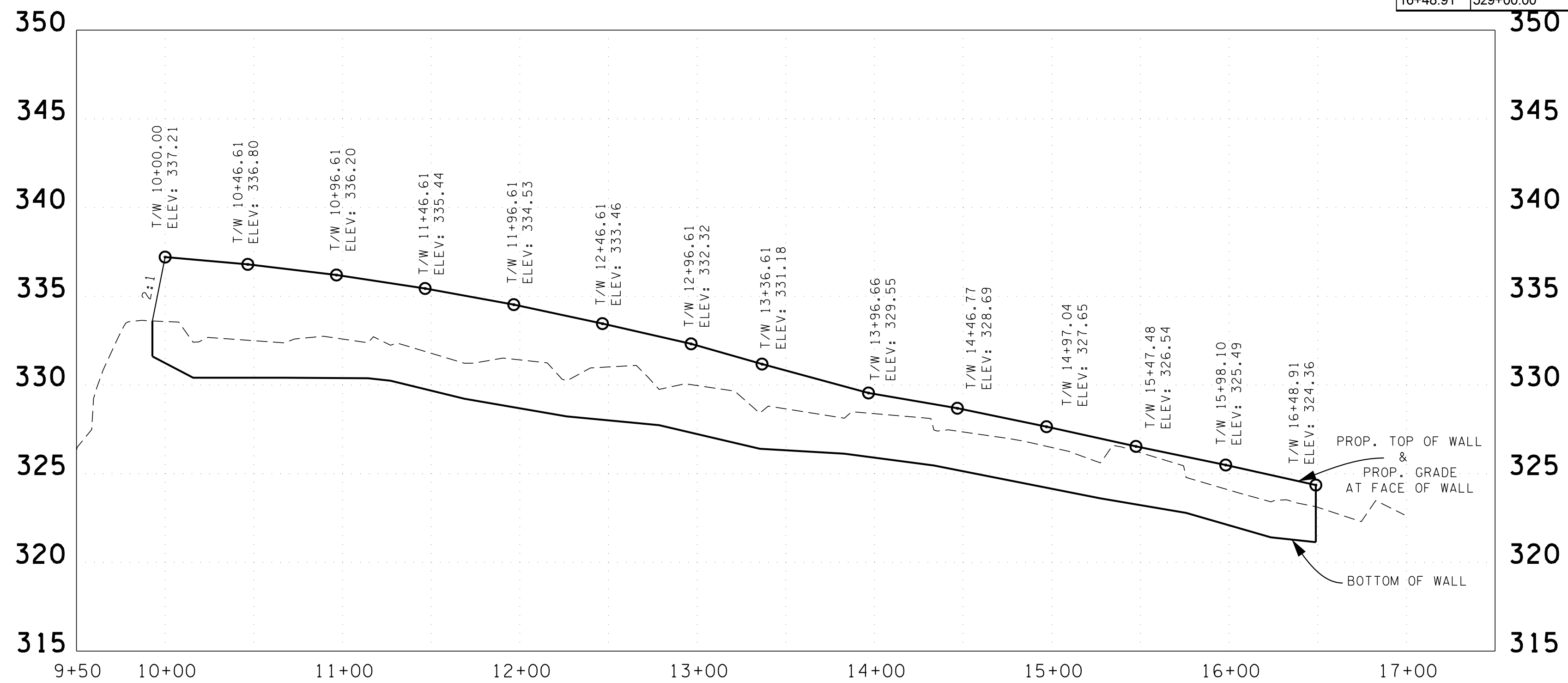
STATE OF TENNESSEE  
DEPARTMENT OF TRANSPORTATION

RETAINING WALL  
CONCEPTUAL DWG.  
WALL 7

TYPE	YEAR	PROJECT NO.	SHEET NO.
ROW	2020	STP-NH-4(6)	R8
FUNC.	2025	STP-NH-4(6)	R8



STA	STA. (SR-4)	F.G. (SR-4)	F.G. AT FACE OF WALL/TOP OF WALL	OFFSET (S.R. 4)
10+00.00	535+46.61	338.21	337.21	59.00
10+46.61	535+00.00	337.80	336.80	59.00
10+96.61	534+50.00	337.20	336.20	59.00
11+46.61	534+00.00	336.44	335.44	59.00
11+96.61	533+50.00	335.53	334.53	59.00
12+46.61	533+00.00	334.46	333.46	59.00
12+96.61	532+50.00	333.32	332.32	59.00
13+36.61	532+10.00	332.18	331.18	59.00
13+96.66	531+50.00	330.60	329.55	61.40
14+46.77	531+00.00	329.29	328.69	63.40
14+97.04	530+50.00	327.98	327.65	65.40
15+47.48	530+00.00	326.67	326.54	67.00
15+98.10	529+50.00	325.36	325.49	67.00
16+48.91	529+00.00	324.05	324.36	71.00



AREA OF WALL = 3045 S.F.  
PARAPET LENGTH = 650 L.F.

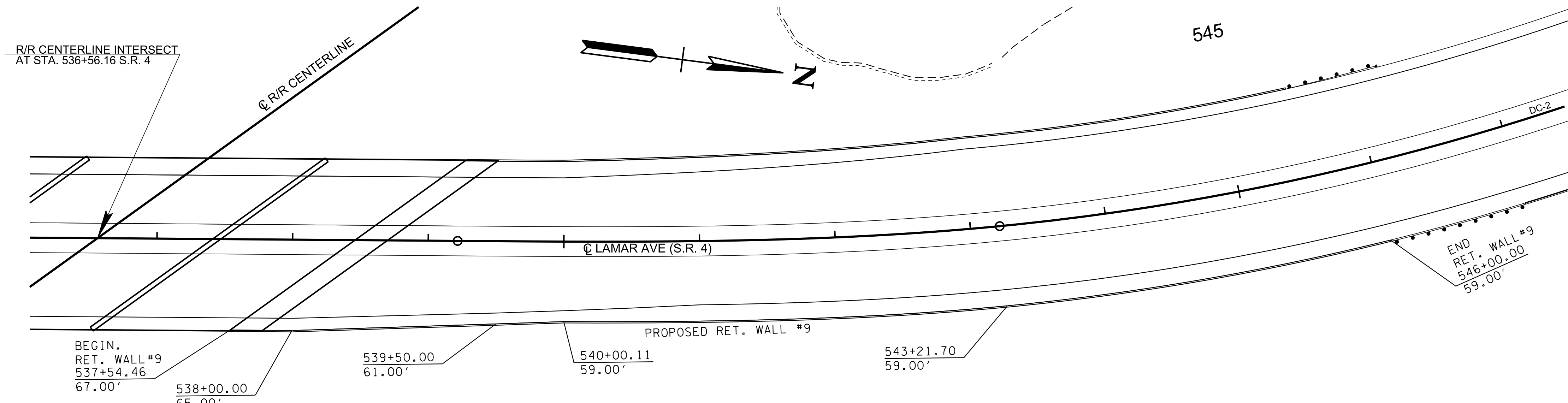
PLAN  
IN  
HAND

STATE OF TENNESSEE  
DEPARTMENT OF TRANSPORTATION

RETAINING WALL  
CONCEPTUAL DWG.  
WALL 8

3/10/2026 12:52:42 PM P:\0000\_0100\0078240020\_SR-4\_(Lamar\_Ave)\THY\24021 Lamar Corridor AltMicrostation\RETAINING WALL SHEETS-BNSF.dgn

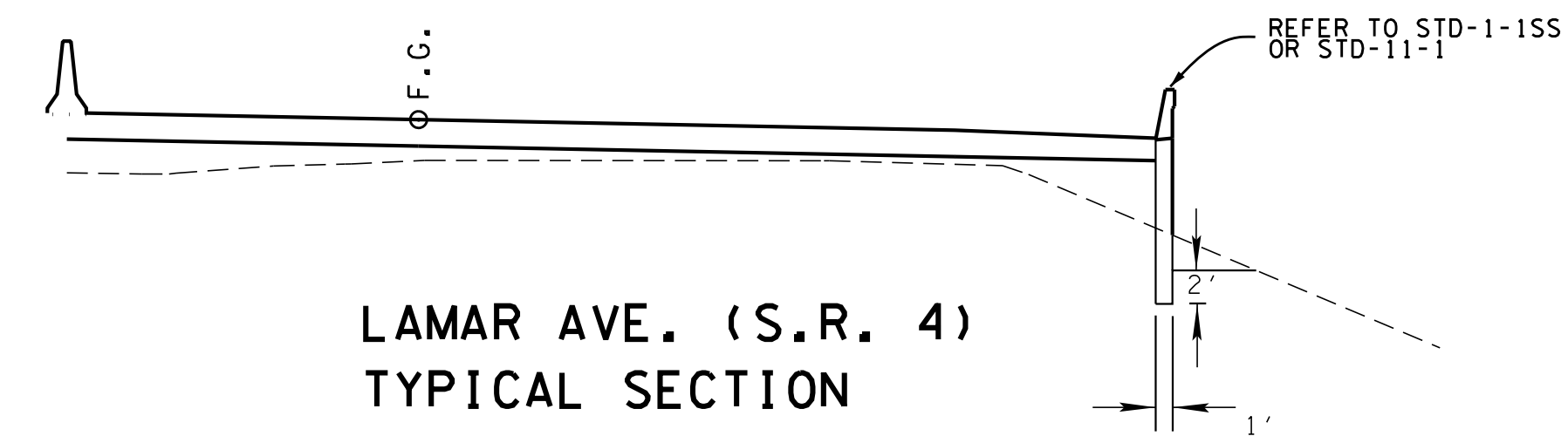
TYPE	YEAR	PROJECT NO.	SHEET NO.
ROW	2020	STP-NH-4(6)	R9



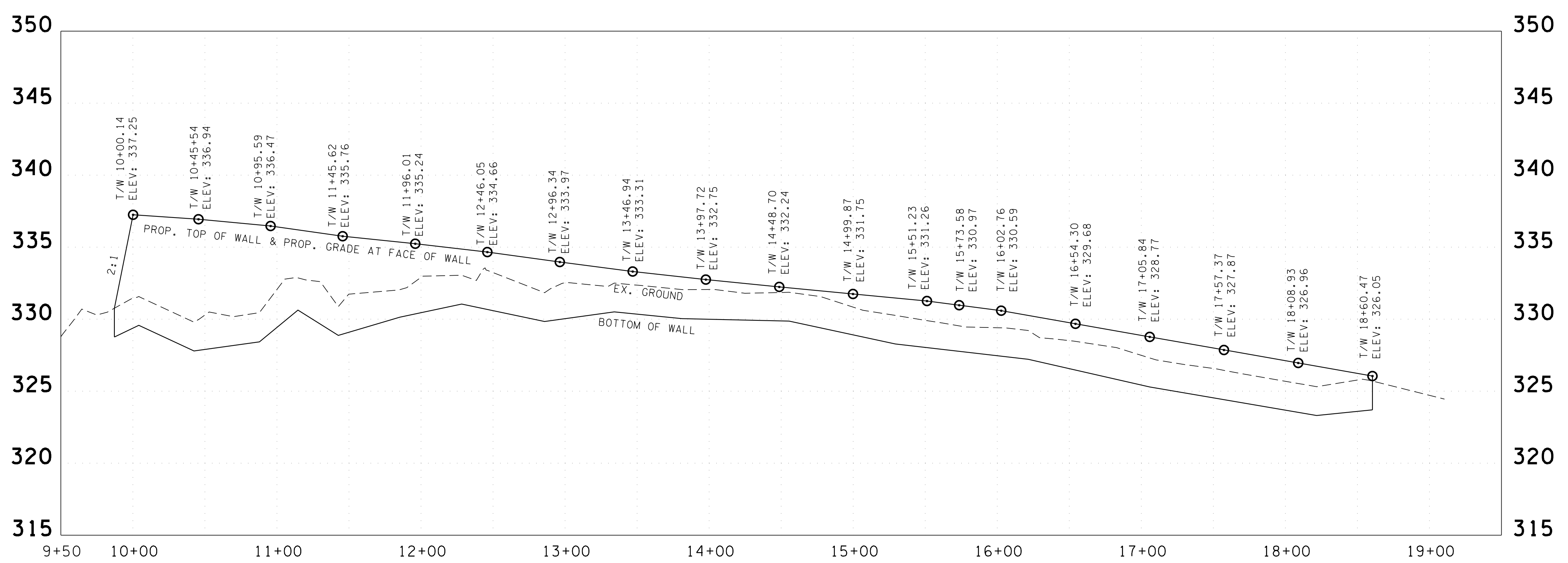
WALL PLAN  
1" = 50'

STA	STA. (SR-4)	F.G. (SR-4)	F.G. AT FACE OF WALL/TOP OF WALL	OFFSET (SR-4)
10+00.14	537+54.46	338.39	337.25	67.00
10+45.54	538+00.00	338.06	336.94	67.00
10+95.59	538+50.00	337.55	336.47	65.00
11+45.62	539+00.00	336.88	335.76	65.00
11+96.01	539+50.00	336.05	335.24	61.00
12+46.05	540+00.00	335.14	334.66	59.00
12+96.34	540+50.00	334.24	333.97	59.00
13+46.94	541+00.00	333.33	333.31	59.00
13+97.72	541+50.00	332.43	332.75	59.00
14+48.70	542+00.00	331.52	332.24	59.00
14+99.87	542+50.00	330.61	331.75	59.00
15+51.23	543+00.00	329.70	331.26	59.00
15+73.58	543+21.70	329.31	330.97	59.00
16+02.76	543+50.00	328.80	330.59	59.00
16+54.30	544+00.00	327.89	329.68	59.00
17+05.84	544+50.00	326.98	328.77	59.00
17+57.37	545+00.00	326.08	327.87	59.00
18+08.93	545+50.00	325.17	326.96	59.00
18+60.47	546+00.00	324.26	326.05	59.00

AREA OF WALL = 3645 S.F.  
PARAPET LENGTH = 860 L.F.



LAMAR AVE. (S.R. 4)  
TYPICAL SECTION



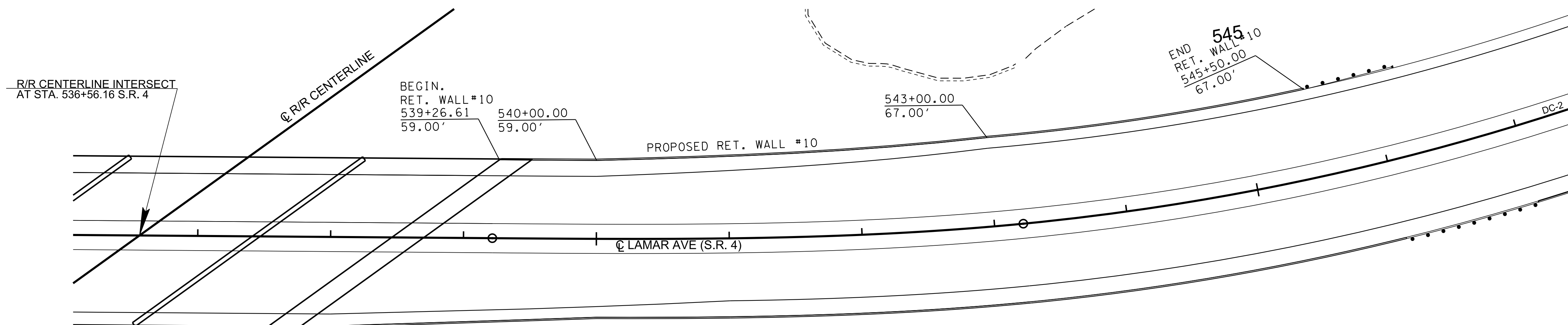
PLAN  
IN  
HAND

STATE OF TENNESSEE  
DEPARTMENT OF TRANSPORTATION  
  
RETAINING WALL  
CONCEPTUAL DWG.  
WALL 9

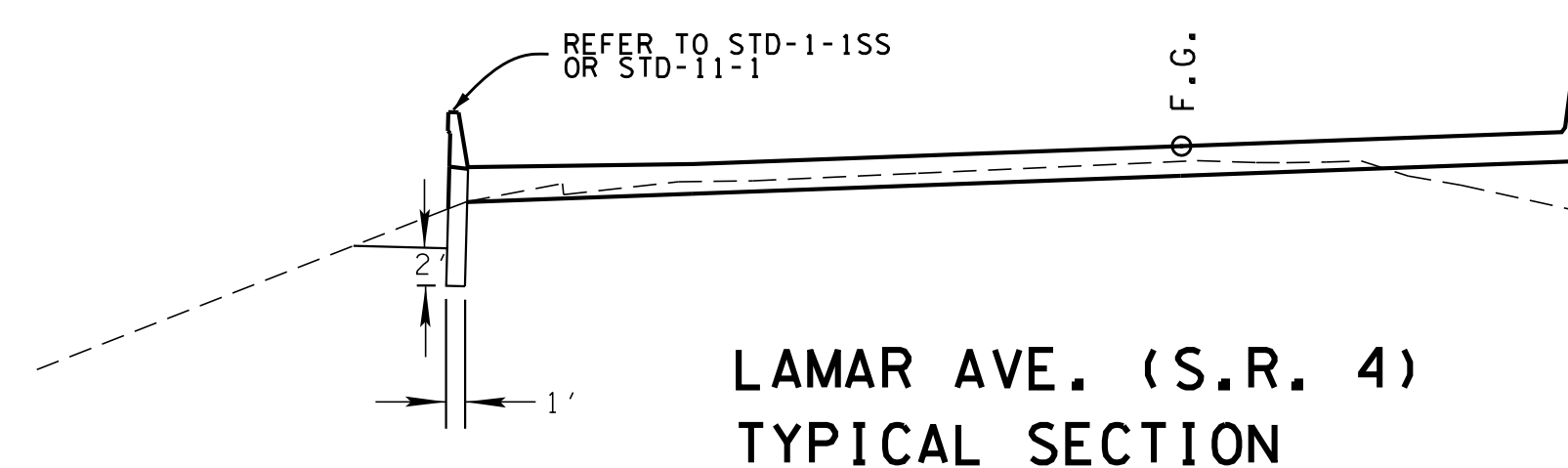
3/10/2026 12:52:46 PM P:\0000\_01000\0078240020\_SR-4\_(Lamar\_Ave)\THY\24021 Lamar Corridor AltMicrostation\RETAINING WALL SHEETS-BNSF.dgn

TYPE	YEAR	PROJECT NO.	SHEET NO.
ROW	2020	STP-NH-4(6)	R10

REV. 11-29-21: REVISED PROP. WALL & ESTIMATE.

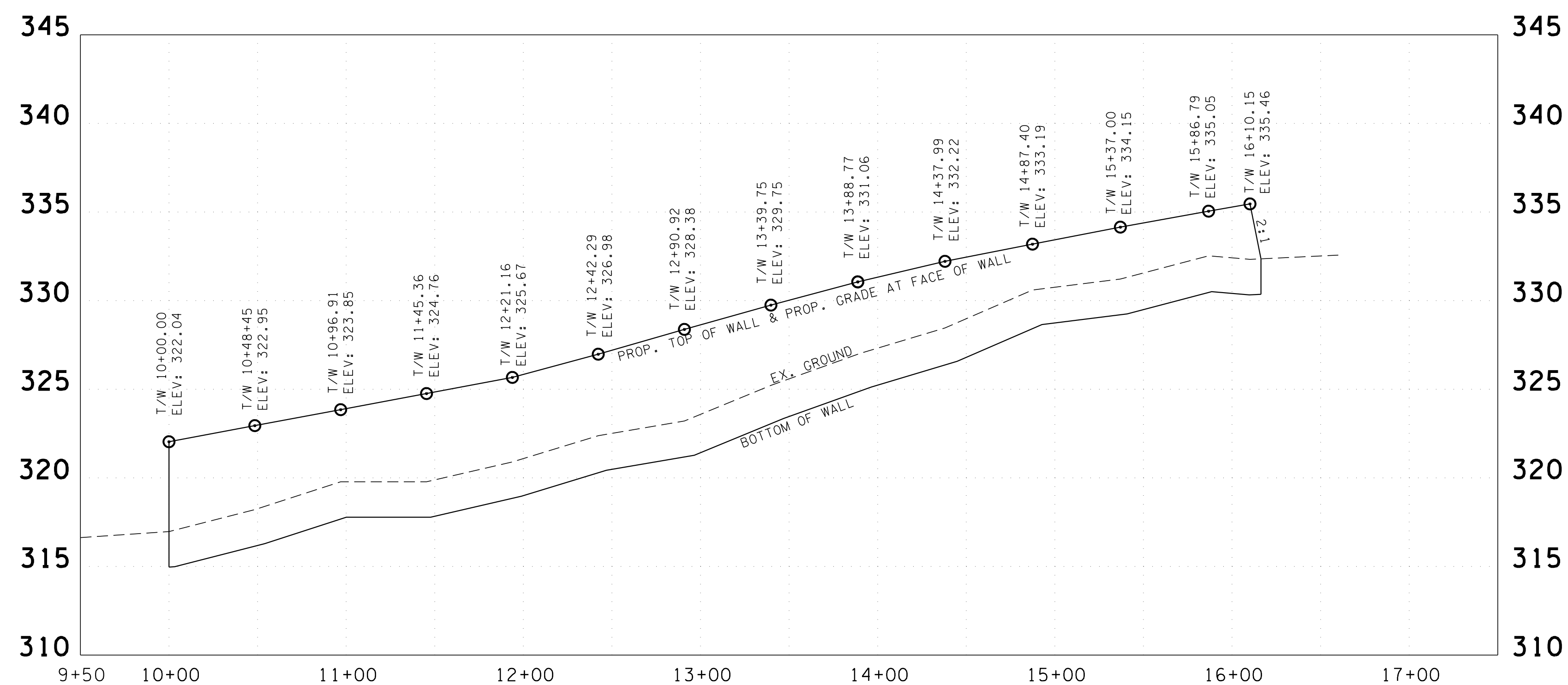


WALL PLAN  
1"=50'



STA	STA. (SR-4)	F.G. (SR-4)	F.G. AT FACE OF WALL/TOP OF WALL	OFFSET (SR-4)
10+00.00	545+50.00	325.17	322.59	67.00
10+48.45	545+00.00	326.08	323.50	67.00
10+96.91	544+50.00	326.98	324.40	67.00
11+45.36	544+00.00	327.89	325.31	67.00
12+21.16	543+21.00	329.32	326.74	67.00
12+42.29	543+00.00	329.70	327.58	67.00
12+90.92	542+50.00	330.61	328.77	65.73
13+39.75	542+00.00	331.52	329.97	64.39
13+88.77	541+50.00	332.43	331.16	63.00
14+37.99	541+00.00	333.33	332.33	61.70
14+87.40	540+50.00	334.24	333.24	60.36
15+37.00	540+00.00	335.15	334.15	59.00
15+86.79	539+50.00	336.05	335.05	59.00
16+10.15	539+26.61	336.46	335.46	59.00

AREA OF WALL = 3800 S.F.  
PARAPET LENGTH = 615 L.F.



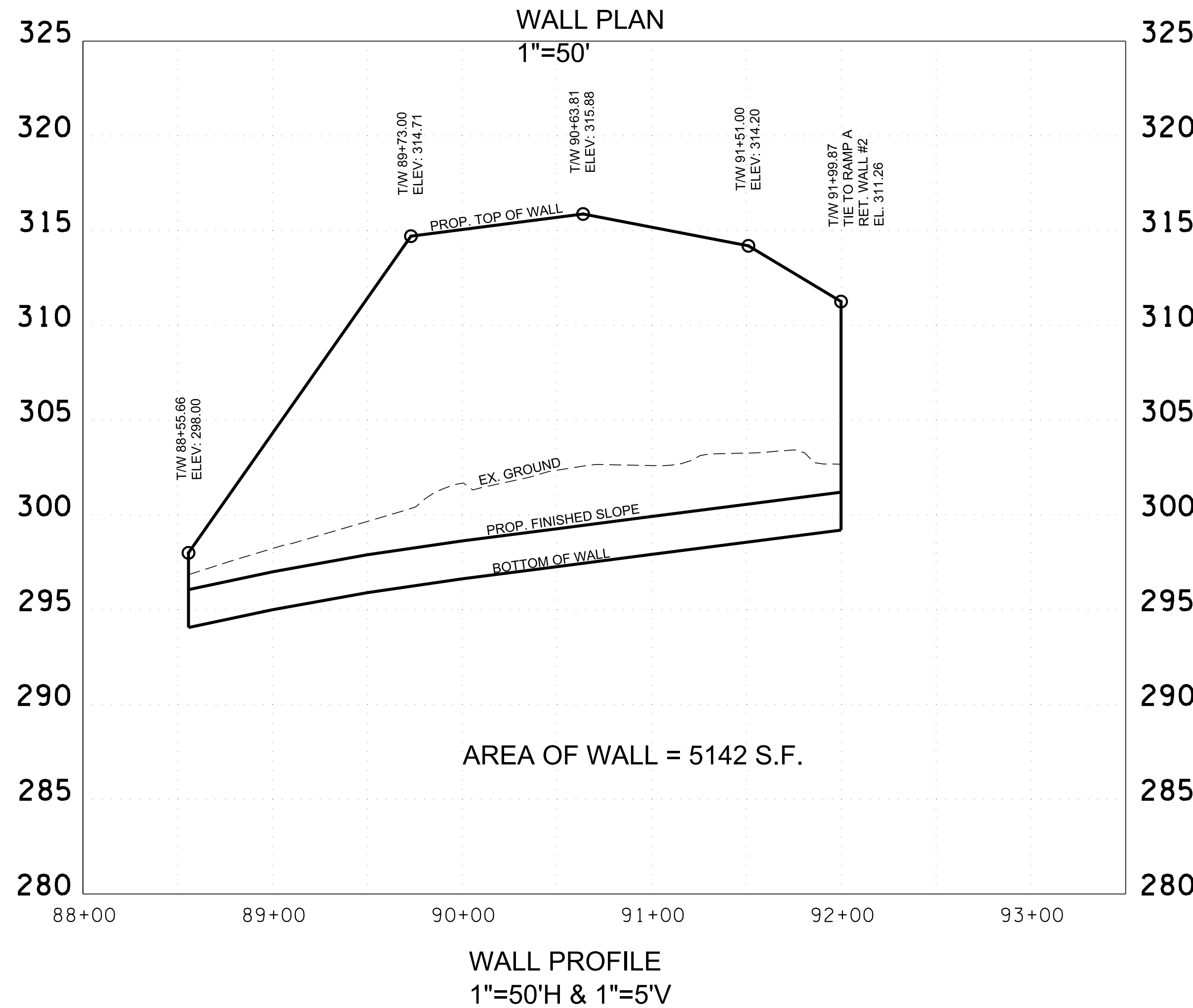
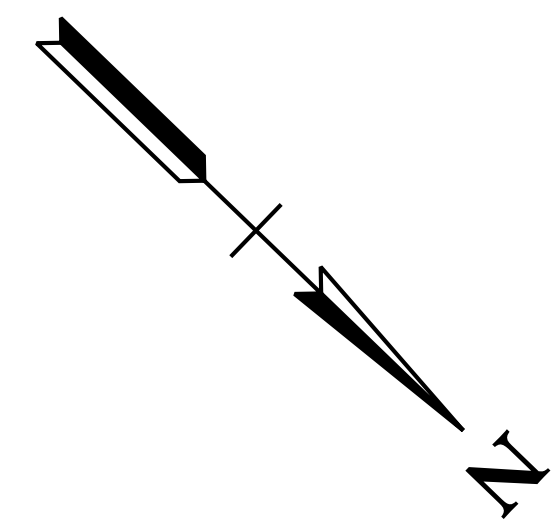
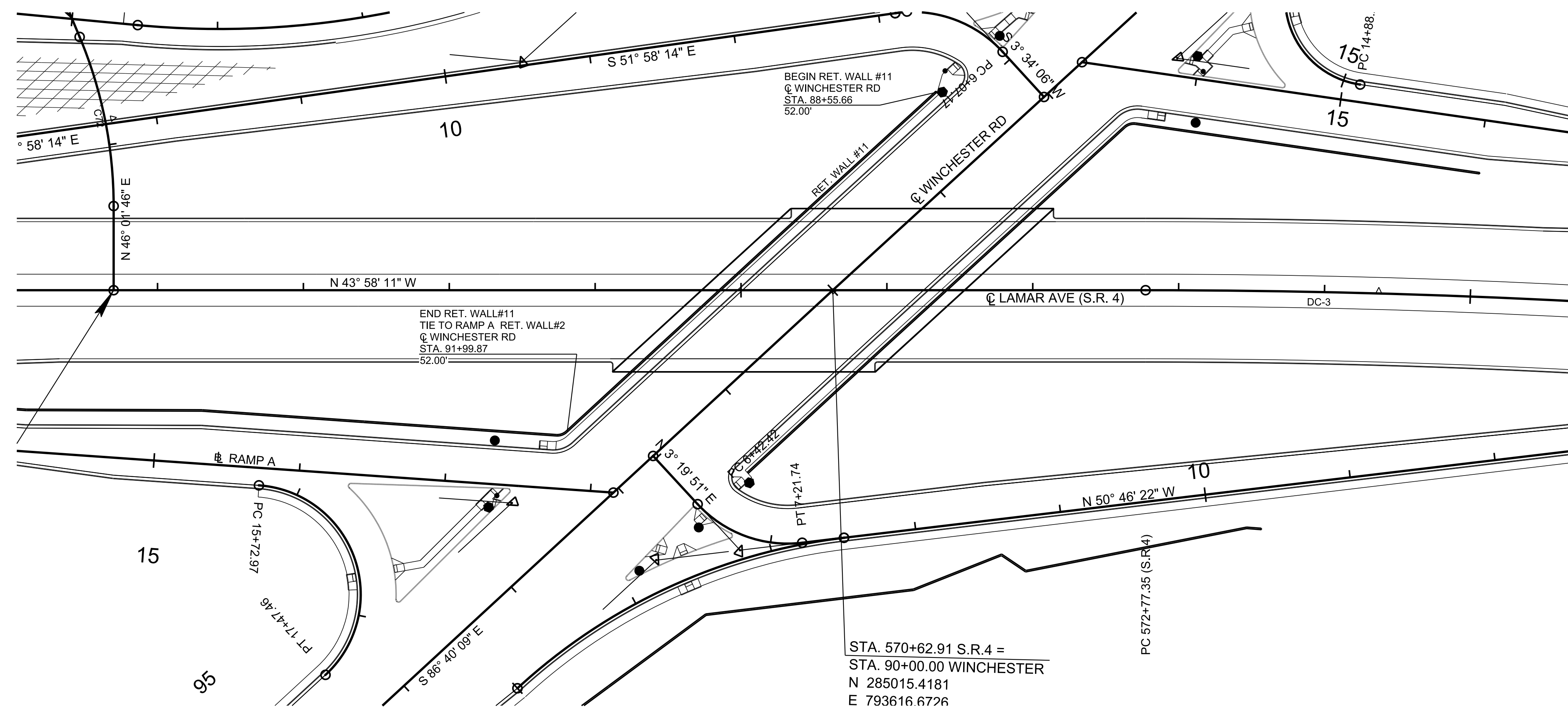
PLAN  
IN  
HAND

STATE OF TENNESSEE  
DEPARTMENT OF TRANSPORTATION

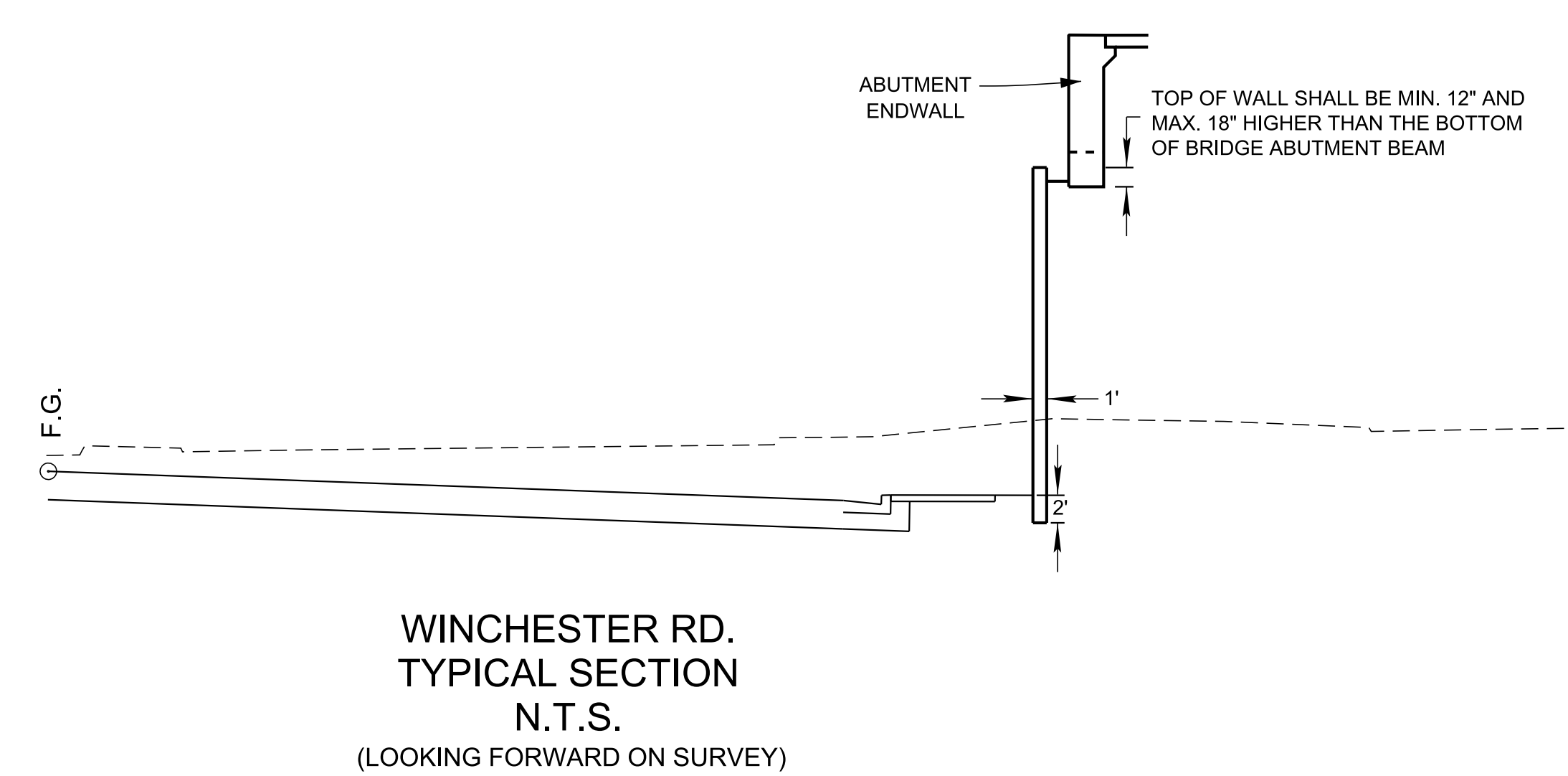
RETAINING WALL  
CONCEPTUAL DWG.  
WALL 10

TYPE	YEAR	PROJECT NO.	SHEET NO.
ROW	2020	STP/NH-4(6)	R11
PIH	2026	STP/NH-4(6)	R11

REV. 02-25-26: ADDED SHEET & WALL.



STA. (WINCHESTER)	F.G. AT FACE OF WALL/TOP OF WALL	OFFSET (WINCHESTER)
88+55.66	298.00	52.00'
89+73.00	314.71	52.00'
90+63.81	315.88	52.00'
91+51.00	314.20	52.00'
91+99.87	311.26	52.00'



PLAN  
IN  
HAND

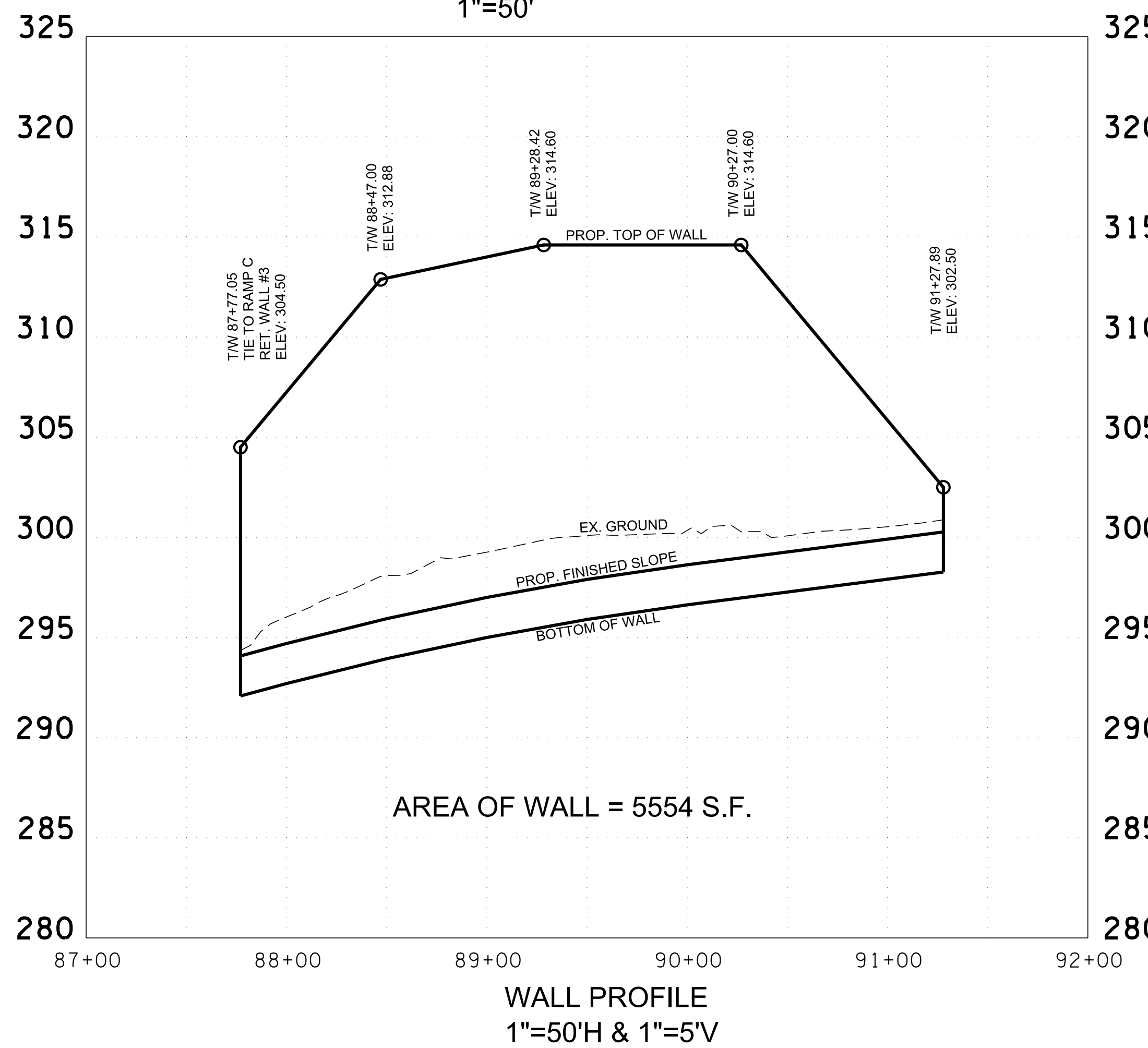
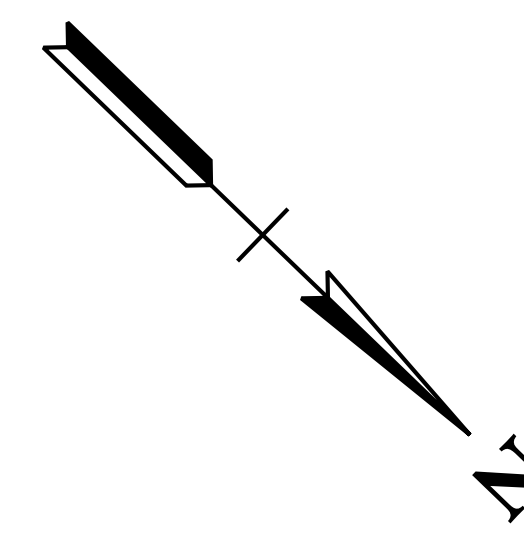
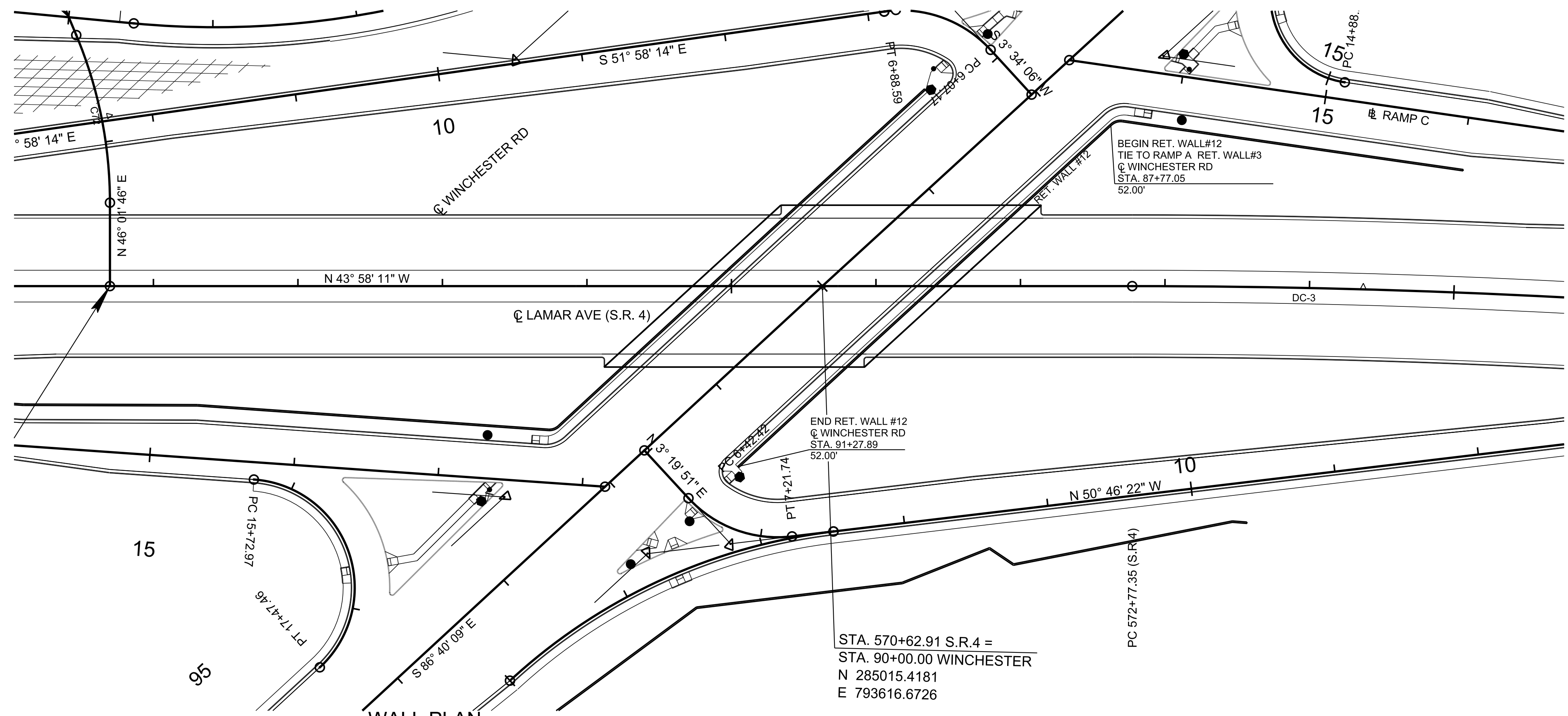
STATE OF TENNESSEE  
DEPARTMENT OF TRANSPORTATION

RETAINING WALL  
CONCEPTUAL DWG.  
WALL 11

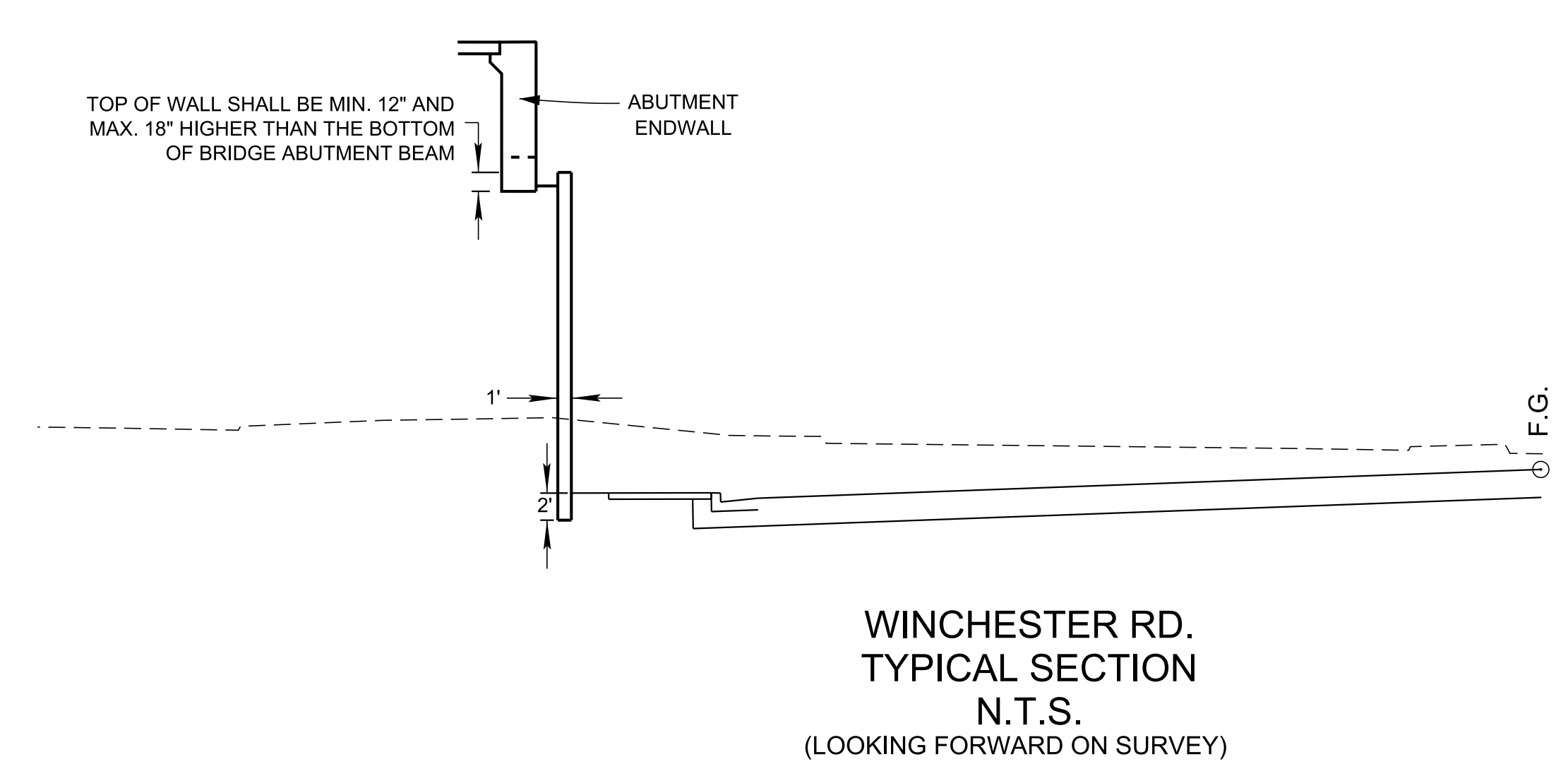
3/10/2026 12:52:54 PM P:\0000\_0100\0078240020\_SR-4\_(Lamar\_Ave)\THY\24021 Lamar Corridor AltMicrostation\RETAINING WALL SHEETS-WIN-Bridge.dgn

TYPE	YEAR	PROJECT NO.	SHEET NO.
ROW	2020	STP/NH-4(6)	R12
PIH	2026	STP/NH-4(6)	R12

REV. 02-25-26: ADDED SHEET & WALL.



STA. (WINCHESTER)	F.G. AT FACE OF WALL/TOP OF WALL	OFFSET (WINCHESTER)
87+77.05	304.50	52.00'
88+47.00	312.88	52.00'
89+28.42	314.60	52.00'
90+27.00	314.60	52.00'
91+27.89	302.50	52.00'



PLAN  
IN  
HAND

STATE OF TENNESSEE  
DEPARTMENT OF TRANSPORTATION

RETAINING WALL  
CONCEPTUAL DWG.  
WALL 12

3/10/2026 12:52:55 PM P:\0000\_01000\0078240020\_SR-4\_(Lamar\_Ave)\THY\24021 Lamar Corridor AltMicrostation\RETAINING WALL SHEETS-WIN-Bridge.dgn